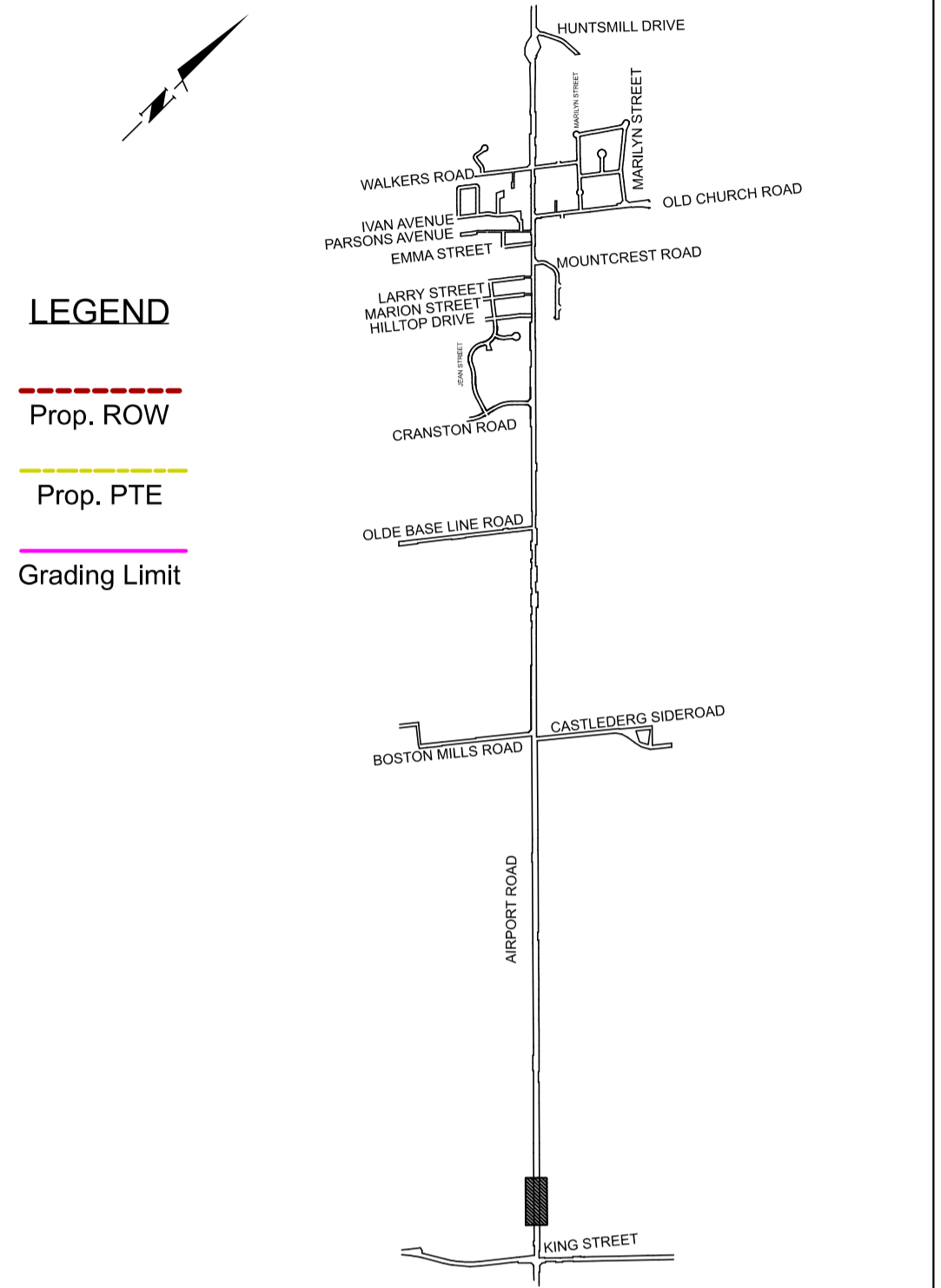




SERVICE DATA					
SERVICE	DATE	INIT.	SERVICE	DATE	INIT.
SAN SEWERS	MAY 00, 2014	X.X.	GAS MAINS	MAY 00, 2014	X.X.
STORM SEWERS	MAY 00, 2014	X.X.	BELL UIG CABLE	MAY 00, 2014	X.X.
WATER MAINS	MAY 00, 2014	X.X.	HYDRO UIG CABLE	MAY 00, 2014	X.X.
TRANSIT	MAY 00, 2014	X.X.	HYDRO ONE	MAY 00, 2014	X.X.
PARKS & REC.	MAY 00, 2014	X.X.	CTV	MAY 00, 2014	X.X.
ONT. CLEAN WATER	MAY 00, 2014	X.X.	COMMUNIC. CABLES	MAY 00, 2014	X.X.

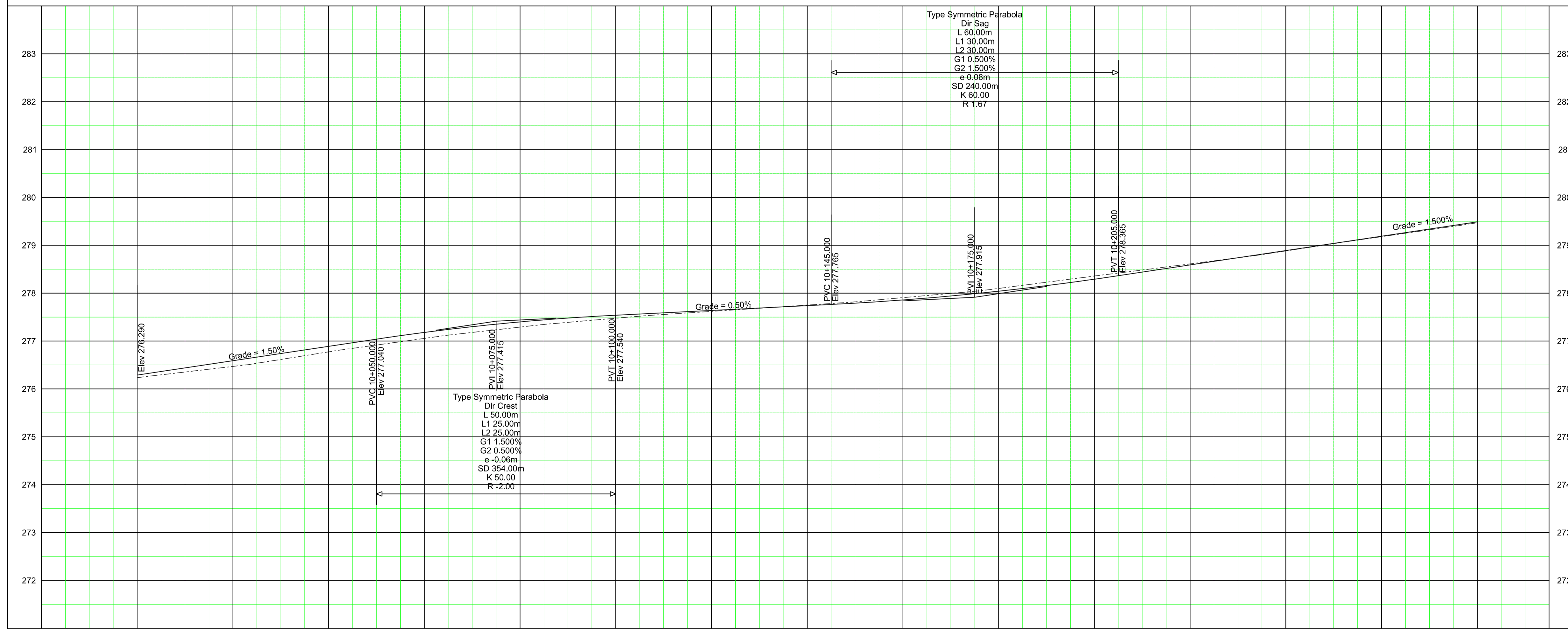
  

REVISIONS		
DATE	DETAILS	INIT.



**LEGEND**

- Prop. ROW (Red dashed line)
- Prop. PTE (Yellow dashed line)
- Grading Limit (Magenta line)



**KEY PLAN (N.T.S.)**

**General Notes**

- All Driveways Are ASPHALT Unless Otherwise Noted
- All Water And Sanitary Service Locations Are Approximate And Must Be Located Accurately In The Field
- All Horizontal And Vertical Bends Are In Degrees
- All Pipes Size In mm
- Existing Water Service, Size In mm
- WS20 Proposed Water Service, Size In mm
- B.M. No., Description, Location
- The Contractor Is Responsible For Locating And Protecting All Existing Utilities Approximate Only, To Be Verified In Field By Contractor.

Designed by: \_\_\_\_\_ Chkd: \_\_\_\_\_ Approved by: \_\_\_\_\_

**NOTICE TO CONTRACTOR**

48 HOURS PRIOR TO COMMENCING WORK NOTIFY THE FOLLOWING

THE REGIONAL MUNICIPALITY OF PEEL	CABLE TELEVISION/FIBROPTIC PROVIDERS:
CITY OF MISSISSAUGA WORKS DEPT.	BELL CANADA
CITY OF BRAMPTON WORKS DEPT.	ENERSOURCE TELECOM
TOWN OF CALEDON WORKS DEPT.	HYDRO ONE TELECOM
BELL CANADA	RODGERS CABLE
ENBRIDGE INCORPORATED-GAS DISTRIBUTION	ALLSTREAM
ONTARIO MINISTRY OF TRANSPORTATION	FSN (PUBLIC SECTOR NETWORK)
ONTARIO CLEAN WATER AGENCY	FUTUREWAY (FCI BROADBAND)
HYDRO ONE NETWORKS	
ENERSOURCE, HYDRO MISSISSAUGA	
HYDRO ONE BRAMPTON	

10m 0 10 20 30m HORIZONTAL SCALE  
1m 0 1 2 3m VERTICAL SCALE

STA. 10+000	10+020	10+040	10+060	10+080	10+100	10+120	10+140	10+160	10+180	10+200	10+220	10+240	10+260	10+280	PROP. SWALE ELEV	PROP. GRADE	EX. ROAD ELEV.	ROAD CHAINAGE
276.29	276.59	276.89	277.18	277.40	277.54	277.64	277.74	277.86	278.04	278.29	278.59	278.89	279.19	279.49	276.29	276.23	276.47	276.77
10+000	10+020	10+040	10+060	10+080	10+100	10+120	10+140	10+160	10+180	10+200	10+220	10+240	10+260	10+280	279.49	279.47	279.18	279.18

**Region of Peel**  
working with you

**AIRPORT ROAD**  
(FROM KING STREET TO 300m N OF HUNTSMILL DRIVE)

**NEW CONSTRUCTION**

STA. 10+000 TO STA. 10+280

CAD Area	X-XX	Area	X-XX	Project No.	16-4360
Checked by		Drawn by	A.L.	Plan No.	PP-01
Date	MAY 2021	Sheet	1 of 25		



SERVICE DATA					
SERVICE	DATE	INIT.	SERVICE	DATE	INIT.
SAN SEWERS	MAY 00, 2014	X.X.	GAS MAINS	MAY 00, 2014	X.X.
STORM SEWERS	MAY 00, 2014	X.X.	BELL U/G CABLE	MAY 00, 2014	X.X.
WATER MAINS	MAY 00, 2014	X.X.	HYDRO U/G CABLE	MAY 00, 2014	X.X.
TRANSIT	MAY 00, 2014	X.X.	HYDRO ONE	MAY 00, 2014	X.X.
PARKS & REC.	MAY 00, 2014	X.X.	CTV	MAY 00, 2014	X.X.
ONT. CLEAN WATER	MAY 00, 2014	X.X.	COMMUNIC. CABLES	MAY 00, 2014	X.X.

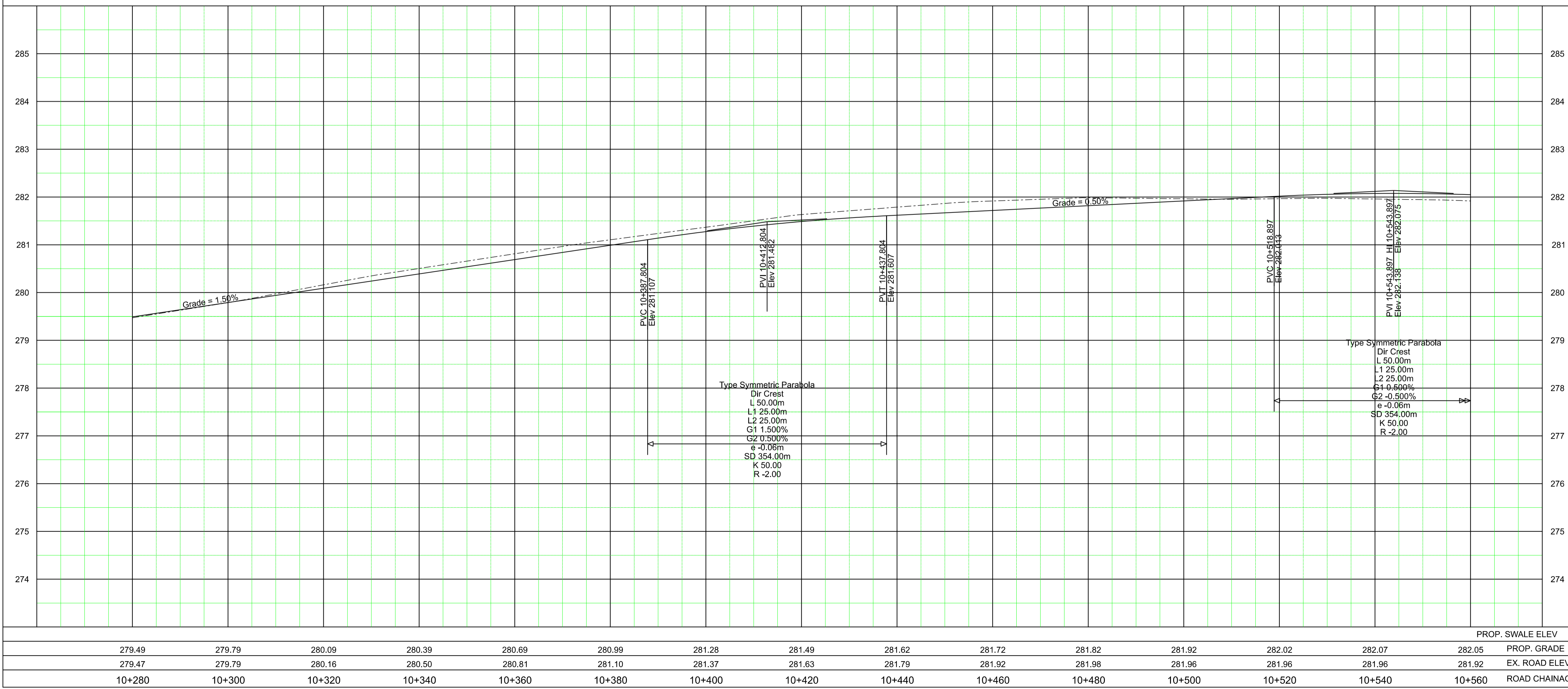
  

REVISIONS		
DATE	DETAILS	INIT.



**LEGEND**

- Prop. ROW (Red dashed line)
- Prop. PTE (Yellow line)
- Grading Limit (Magenta line)



**General Notes**

- All Driveways Are ASPHALT Unless Otherwise Noted
- All Water And Sanitary Service Locations Are Approximate And Must Be Located Accurately In The Field
- All Horizontal And Vertical Bends Are In Degrees
- All Pipes Size In mm
- Existing Water Service, Size In mm
- WS20 Proposed Water Service, Size In mm
- B.M. No. Description Location Elev.

The Contractor Is Responsible For Locating And Protecting All Existing Utilities Approximate Only, To Be Verified In Field By Contractor.

Designed by: \_\_\_\_\_ Chkd. \_\_\_\_\_ Approved by: \_\_\_\_\_

**NOTICE TO CONTRACTOR**

48 HOURS PRIOR TO COMMENCING WORK NOTIFY THE FOLLOWING

THE REGIONAL MUNICIPALITY OF PEEL	CABLE TELEVISION/FIBROPTIC PROVIDERS:
CITY OF MISSISSAUGA WORKS DEPT.	BELL CANADA
CITY OF BRAMPTON WORKS DEPT.	ENERSOURCE TELECOM
TOWN OF CALEDON WORKS DEPT.	HYDRO ONE TELECOM
BELL CANADA	ROGERS CABLE
ENBRIDGE INCORPORATED-GAS DISTRIBUTION	ALLSTREAM
ONTARIO MINISTRY OF TRANSPORTATION	PSN (PUBLIC SECTOR NETWORK)
ONTARIO CLEAN WATER AGENCY	FUTUREWAY (FCI BROADBAND)
HYDRO ONE NETWORKS	
ENERSOURCE, HYDRO MISSISSAUGA	
HYDRO ONE BRAMPTON	

10m 0 10 20 30m HORIZONTAL SCALE  
1m 0 1 2 3m VERTICAL SCALE

**Region of Peel**  
working with you

**AIRPORT ROAD**  
(FROM KING STREET TO 300m N OF HUNTSMILL DRIVE)

**NEW CONSTRUCTION**

STA. 10+280	TO STA. 10+560
CAD Area X-XX	Area X-XX
Checked by	Drawn by A.L.
Date MAY 2021	Sheet 2 of 25
Project No. 16-4360	Plan No. PP-02

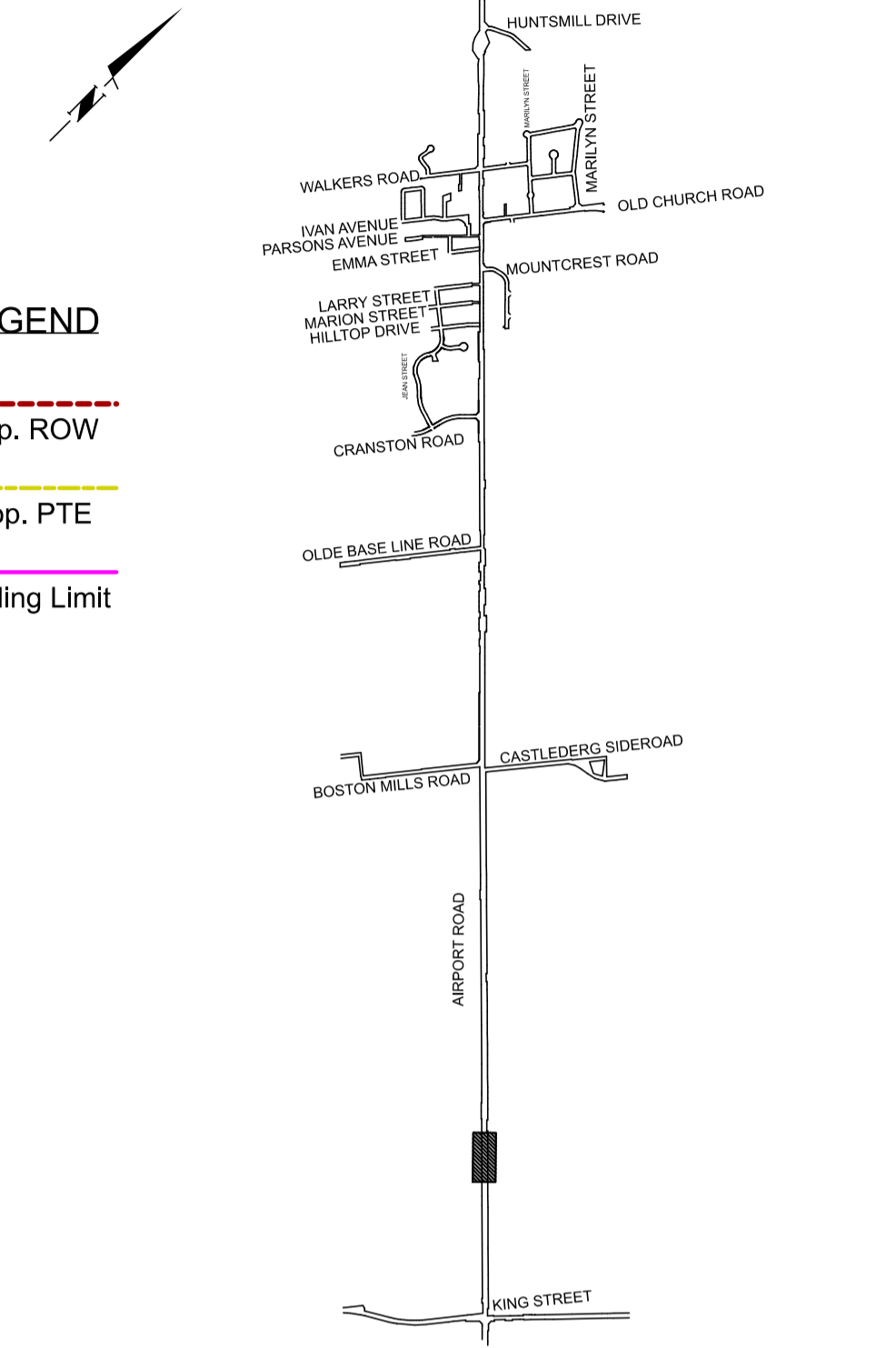
STA.	PROP. SWALE ELEV.	PROP. GRADE	EX. ROAD ELEV.	ROAD CHAINAGE
10+280	279.49	279.79	279.47	10+280
10+300	279.79	279.79	279.79	10+300
10+320	280.09	280.16	280.16	10+320
10+340	280.39	280.50	280.50	10+340
10+360	280.69	280.81	280.81	10+360
10+380	280.99	281.10	281.10	10+380
10+400	281.28	281.37	281.37	10+400
10+420	281.49	281.63	281.63	10+420
10+440	281.62	281.79	281.79	10+440
10+460	281.72	281.92	281.92	10+460
10+480	281.82	281.98	281.98	10+480
10+500	281.92	281.96	281.96	10+500
10+520	282.02	281.96	281.96	10+520
10+540	282.07	281.96	281.96	10+540
10+560	282.05	281.92	281.92	10+560



SERVICE DATA					
SERVICE	DATE	INIT.	SERVICE	DATE	INIT.
SAN SEWERS	MAY 00, 2014	X.X.	GAS MAINS	MAY 00, 2014	X.X.
STORM SEWERS	MAY 00, 2014	X.X.	BELL U/G CABLE	MAY 00, 2014	X.X.
WATERMAINS	MAY 00, 2014	X.X.	HYDRO U/G CABLE	MAY 00, 2014	X.X.
TRANSIT	MAY 00, 2014	X.X.	HYDRO ONE	MAY 00, 2014	X.X.
PARKS & REC.	MAY 00, 2014	X.X.	CTV	MAY 00, 2014	X.X.
ONT. CLEAN WATER	MAY 00, 2014	X.X.	COMMUNIC. CABLES	MAY 00, 2014	X.X.

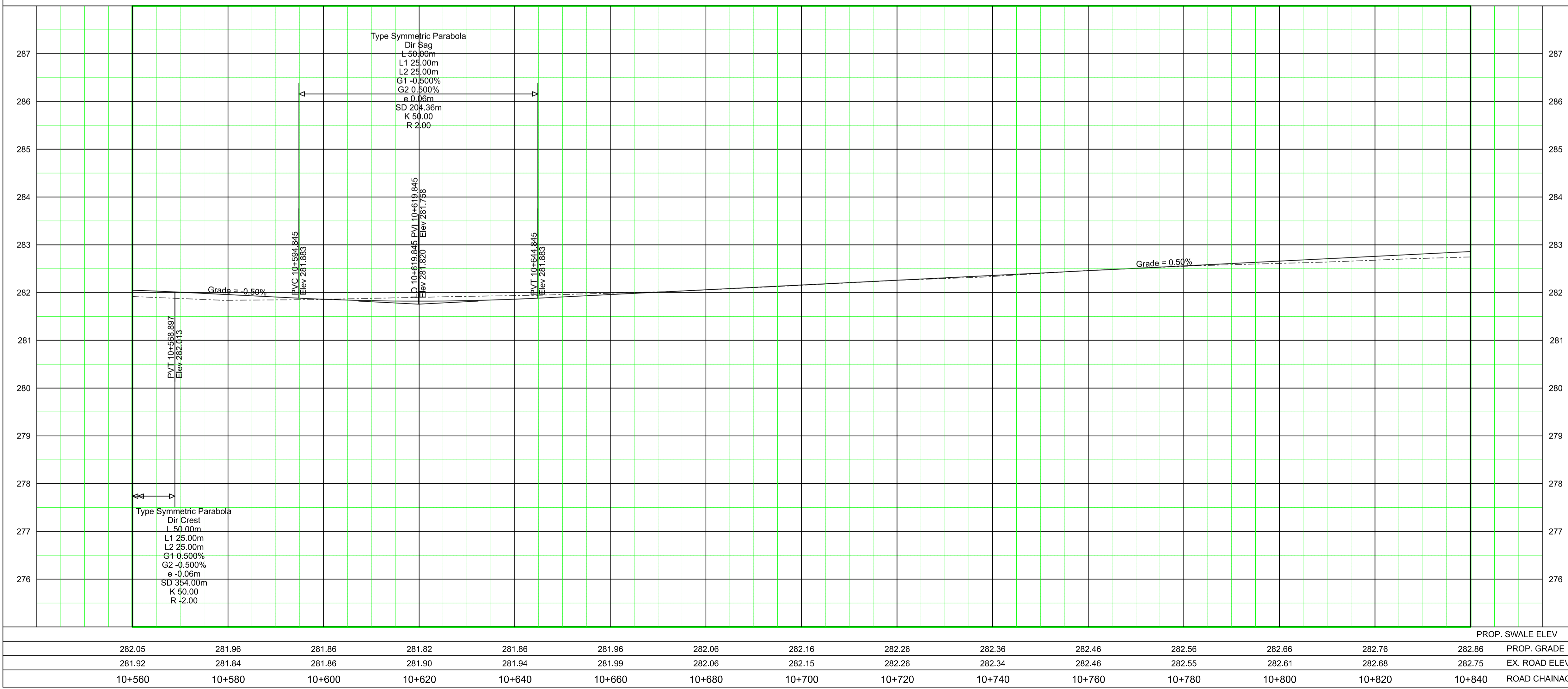
  

REVISIONS		
DATE	DETAILS	INIT.



**LEGEND**

- Prop. ROW (Red dashed line)
- Prop. PTE (Yellow solid line)
- Grading Limit (Purple solid line)



**KEY PLAN (N.T.S.)**

**General Notes**

- All Driveways Are ASPHALT Unless Otherwise Noted
- All Water And Sanitary Service Locations Are Approximate And Must Be Located Accurately In The Field
- All Horizontal And Vertical Bends Are In Degrees
- All Pipes Size In mm
- Existing Water Service, Size In mm
- Proposed Water Service, Size In mm
- B.M. No. Description Location Elev.

The Contractor Is Responsible For Locating And Protecting All Existing Utilities Prior To And During Construction. Location Of Existing Utilities Approximate Only. To Be Verified In Field By Contractor.

Designed by: \_\_\_\_\_ Chkd. \_\_\_\_\_ Approved by: \_\_\_\_\_

**NOTICE TO CONTRACTOR**

48 HOURS PRIOR TO COMMENCING WORK NOTIFY THE FOLLOWING

THE REGIONAL MUNICIPALITY OF PEEL	CABLE TELEVISION/FIBROPTIC PROVIDERS:
CITY OF MISSISSAUGA WORKS DEPT.	BELL CANADA
CITY OF BRAMPTON WORKS DEPT.	ENERSOURCE TELECOM
TOWN OF CALEDON WORKS DEPT.	HYDRO ONE TELECOM
BELL CANADA	ROGERS CABLE
ENBRIDGE INCORPORATED-GAS DISTRIBUTION	ALLSTREAM
ONTARIO MINISTRY OF TRANSPORTATION	PSN (PUBLIC SECTOR NETWORK)
ONTARIO CLEAN WATER AGENCY	FUTUREWAY (FCI BROADBAND)
HYDRO ONE NETWORKS	
ENERSOURCE, HYDRO MISSISSAUGA	
HYDRO ONE BRAMPTON	

10m 0 10 20 30m HORIZONTAL SCALE  
 1m 0 1 2 3m VERTICAL SCALE

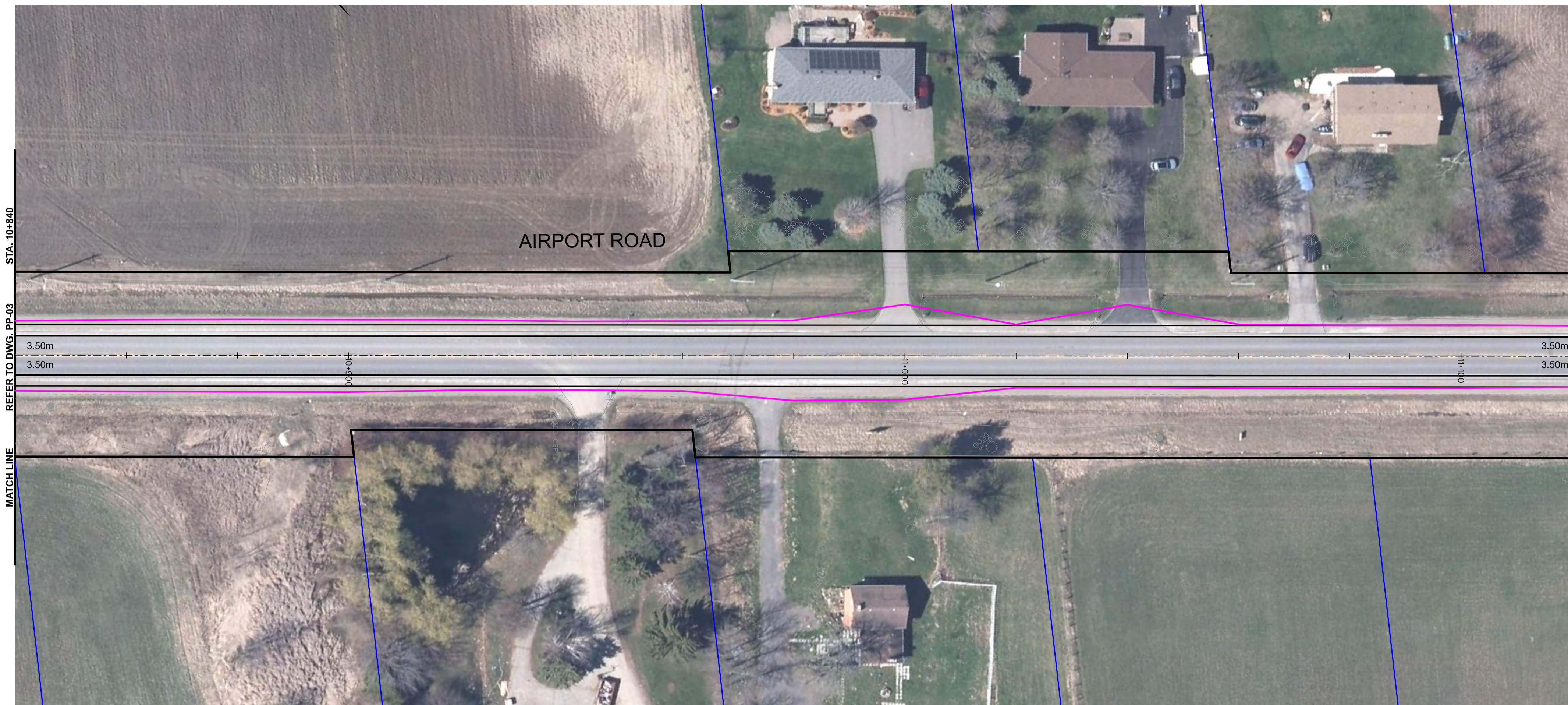
**Region of Peel**  
 working with you

**AIRPORT ROAD**  
 (FROM KING STREET TO 300m N OF HUNTSMILL DRIVE)

**NEW CONSTRUCTION**

STA. 10+560	TO STA. 10+840
PROP. SWALE ELEV	
282.05	282.86
281.92	282.75
10+560	10+840

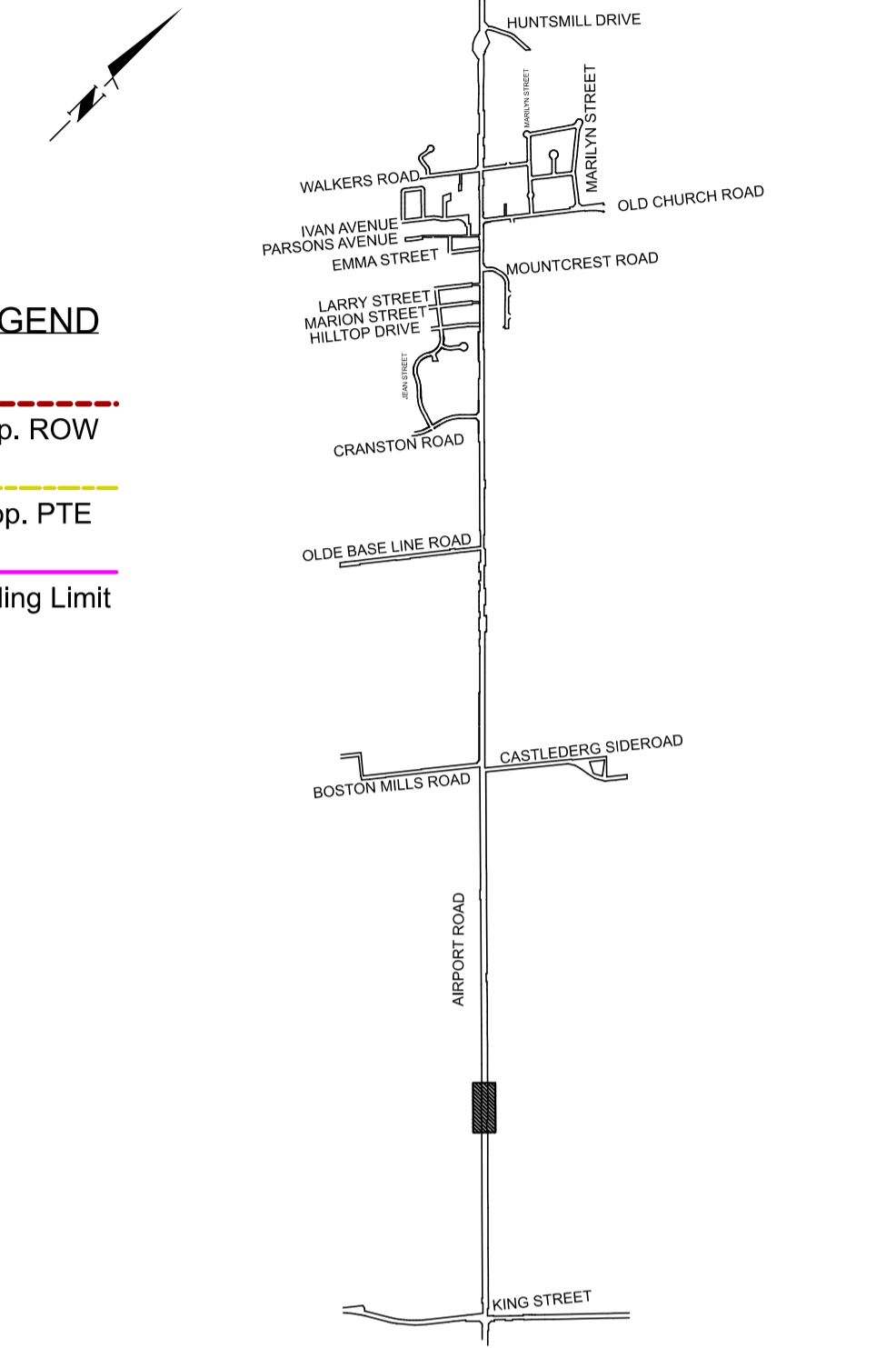
CAD Area	Area	X-XX	X-XX
Checked by	Drawn by	A.L.	Project No. 16-4360
Date MAY 2021	Sheet 3 of 25	Plan No.	<b>PP- 03</b>



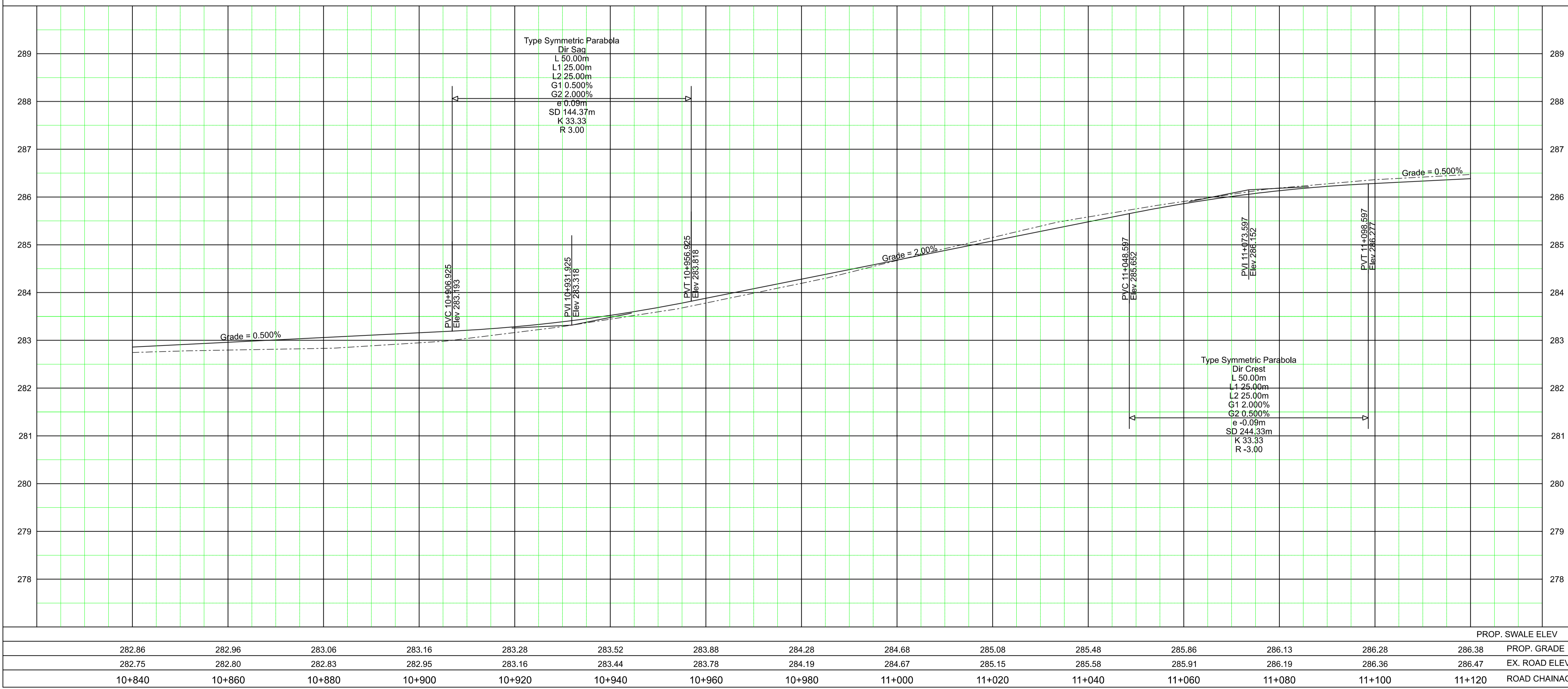
SERVICE DATA					
SERVICE	DATE	INIT.	SERVICE	DATE	INIT.
SAN SEWERS	MAY 00, 2014	X.X.	GAS MAINS	MAY 00, 2014	X.X.
STORM SEWERS	MAY 00, 2014	X.X.	BELL U/G CABLE	MAY 00, 2014	X.X.
WATERMANS	MAY 00, 2014	X.X.	HYDRO U/G CABLE	MAY 00, 2014	X.X.
TRANSIT	MAY 00, 2014	X.X.	HYDRO ONE	MAY 00, 2014	X.X.
PARKS & REC.	MAY 00, 2014	X.X.	CTV	MAY 00, 2014	X.X.
ONT. CLEAN WATER	MAY 00, 2014	X.X.	COMMUNIC. CABLES	MAY 00, 2014	X.X.

REVISIONS		
DATE	DETAILS	INIT.



- LEGEND**
- Prop. ROW
  - Prop. PTE
  - Grading Limit



**General Notes**

- All Driveways Are ASPHALT Unless Otherwise Noted
- All Water And Sanitary Service Locations Are Approximate And Must Be Located Accurately In The Field
- All Horizontal And Vertical Bends Are In Degrees
- All Pipes Size In mm
- Existing Water Service, Size In mm
- WS20 Proposed Water Service, Size In mm
- B.M. No. Description Location Elev.
- The Contractor Is Responsible For Locating And Protecting All Existing Utilities Prior To And During Construction. Location Of Existing Utilities Approximate Only. To Be Verified In Field By Contractor.

Designed by: \_\_\_\_\_ Chkd. \_\_\_\_\_ Approved by: \_\_\_\_\_

**NOTICE TO CONTRACTOR**

48 HOURS PRIOR TO COMMENCING WORK NOTIFY THE FOLLOWING

THE REGIONAL MUNICIPALITY OF PEEL	CABLE TELEVISION/FIBROPTIC PROVIDERS:
CITY OF MISSISSAUGA WORKS DEPT.	BELL CANADA
CITY OF BRAMPTON WORKS DEPT.	ENERSOURCE TELECOM
TOWN OF CALEDON WORKS DEPT.	HYDRO ONE TELECOM
BELL CANADA	ROGERS CABLE
ENBRIDGE INCORPORATED-GAS DISTRIBUTION	ALLSTREAM
ONTARIO MINISTRY OF TRANSPORTATION	PSN (PUBLIC SECTOR NETWORK)
ONTARIO CLEAN WATER AGENCY	FUTUREWAY (FCI BROADBAND)
HYDRO ONE NETWORKS	
ENERSOURCE, HYDRO MISSISSAUGA	
HYDRO ONE BRAMPTON	

10m 0 10 20 30m HORIZONTAL SCALE  
1m 0 1 2 3m VERTICAL SCALE

**Region of Peel**  
working with you

**AIRPORT ROAD**  
(FROM KING STREET TO 300m N OF HUNTSMILL DRIVE)

**NEW CONSTRUCTION**

STA.	10+840	TO STA.	11+120
PROP. SWALE ELEV	282.86	282.96	283.06
PROP. GRADE	282.75	282.80	282.83
EX. ROAD ELEV.	10+840	10+860	10+880

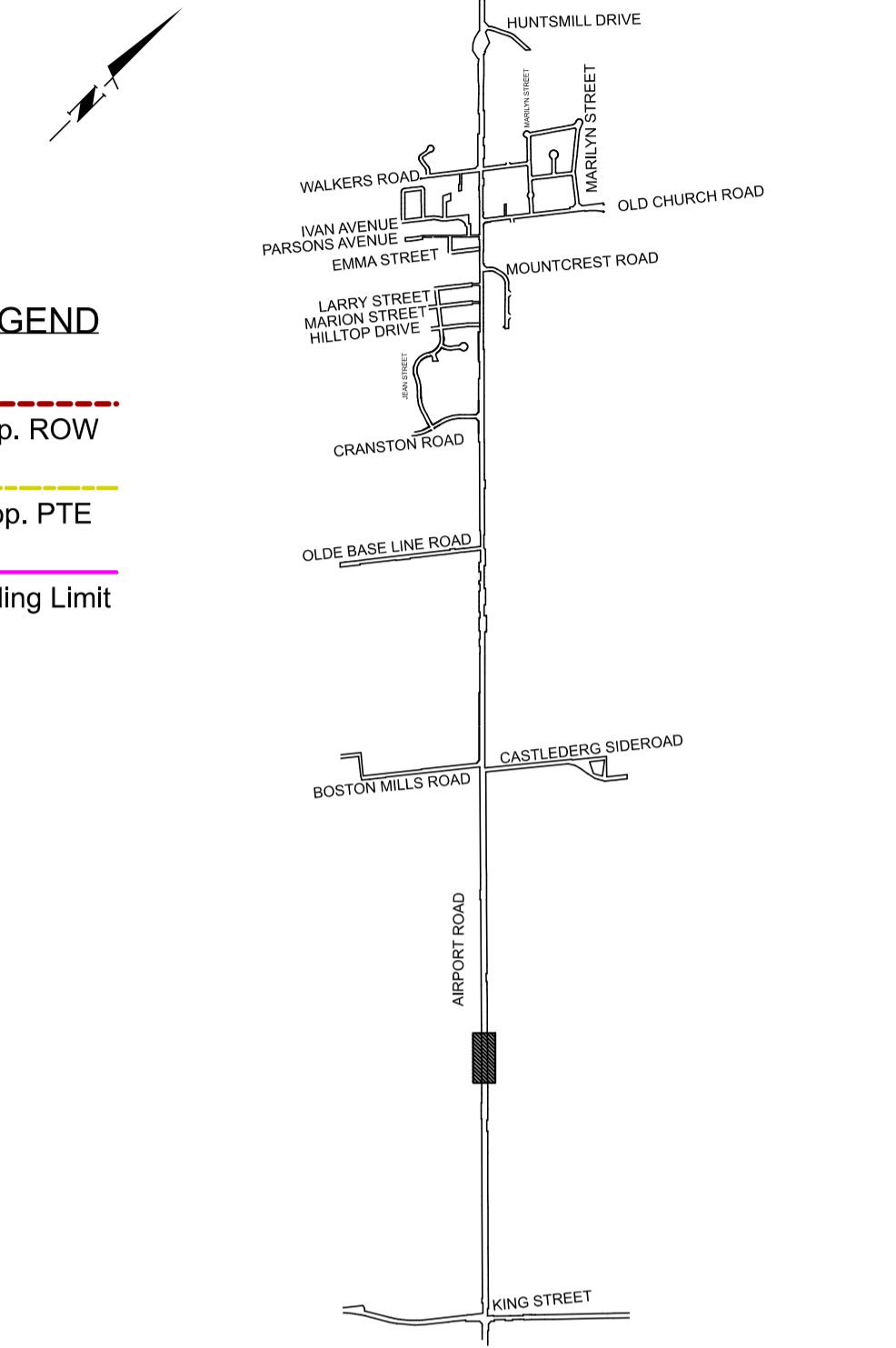
Checked by: \_\_\_\_\_ Date: MAY 2021  
Drawn by: A.L. Sheet: 4 of 25  
Project No.: 16-4360  
Plan No.: PP-04



SERVICE DATA					
SERVICE	DATE	INIT.	SERVICE	DATE	INIT.
SAN SEWERS	MAY 00, 2014	X.X.	GAS MAINS	MAY 00, 2014	X.X.
STORM SEWERS	MAY 00, 2014	X.X.	BELL U/G CABLE	MAY 00, 2014	X.X.
WATERMANS	MAY 00, 2014	X.X.	HYDRO U/G CABLE	MAY 00, 2014	X.X.
TRANSIT	MAY 00, 2014	X.X.	HYDRO ONE	MAY 00, 2014	X.X.
PARKS & REC.	MAY 00, 2014	X.X.	CTV	MAY 00, 2014	X.X.
ONT. CLEAN WATER	MAY 00, 2014	X.X.	COMMUNIC. CABLES	MAY 00, 2014	X.X.

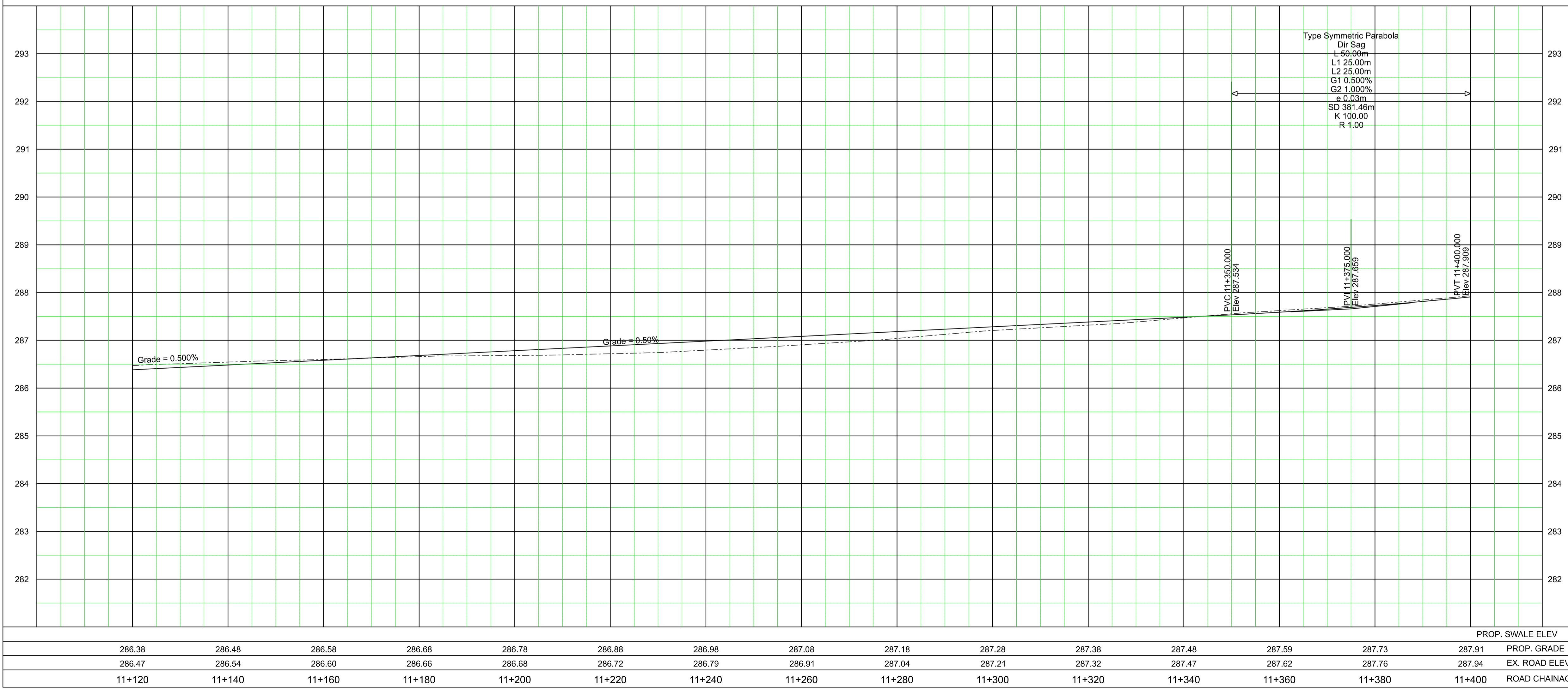
  

REVISIONS		
DATE	DETAILS	INIT.



**LEGEND**

- Prop. ROW (Red dashed line)
- Prop. PTE (Yellow solid line)
- Grading Limit (Magenta solid line)



**General Notes**

- All Driveways Are ASPHALT Unless Otherwise Noted
- All Water And Sanitary Service Locations Are Approximate And Must Be Located Accurately In The Field
- All Horizontal And Vertical Bends Are In Degrees
- All Pipes Size In mm
- Existing Water Service, Size In mm
- Proposed Water Service, Size In mm
- B.M. No. Description Location Elev.

The Contractor is Responsible For Locating And Protecting All Existing Utilities Prior To And During Construction. Location Of Existing Utilities Approximate Only. To Be Verified In Field By Contractor.

Designed by: \_\_\_\_\_ Chkd. \_\_\_\_\_ Approved by: \_\_\_\_\_

**NOTICE TO CONTRACTOR**

48 HOURS PRIOR TO COMMENCING WORK NOTIFY THE FOLLOWING

THE REGIONAL MUNICIPALITY OF PEEL	CABLE TELEVISION/FIBROPTIC PROVIDERS:
CITY OF MISSISSAUGA WORKS DEPT.	BELL CANADA
CITY OF BRAMPTON WORKS DEPT.	ENERSOURCE TELECOM
TOWN OF CALEDON WORKS DEPT.	HYDRO ONE TELECOM
BELL CANADA	ROGERS CABLE
ENBRIDGE INCORPORATED-GAS DISTRIBUTION	ALLSTREAM
ONTARIO MINISTRY OF TRANSPORTATION	PSN (PUBLIC SECTOR NETWORK)
ONTARIO CLEAN WATER AGENCY	FUTUREWAY (FCI BROADBAND)
HYDRO ONE NETWORKS	
ENERSOURCE, HYDRO MISSISSAUGA	
HYDRO ONE BRAMPTON	

10m 0 10 20 30m HORIZONTAL SCALE  
1m 0 1 2 3m VERTICAL SCALE

**Region of Peel**  
working with you

**AIRPORT ROAD**  
(FROM KING STREET TO 300m N OF HUNSMILL DRIVE)

**NEW CONSTRUCTION**

STA. 11+120	TO STA. 11+400
CAD Area X-XX	Area X-XX
Checked by	Drawn by A.L.
Date MAY 2021	Sheet 5 of 25
Project No. 16-4360	Plan No. PP-05

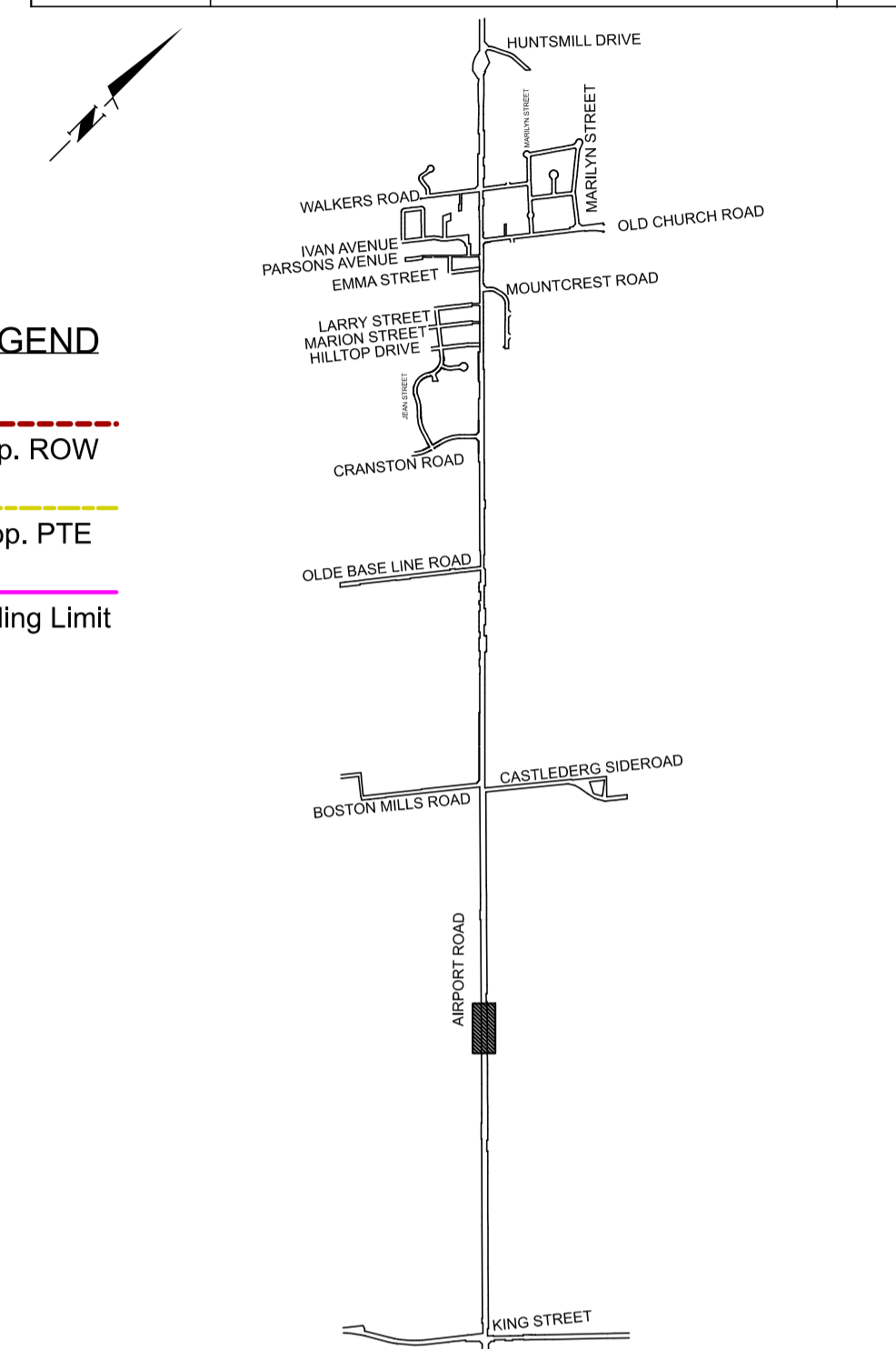
PROP. SWALE ELEV	PROP. GRADE	EX. ROAD ELEV.	ROAD CHAINAGE
286.38	286.48	286.58	286.68
286.47	286.54	286.60	286.66
11+120	11+140	11+160	11+180
11+200	11+220	11+240	11+260
11+280	11+300	11+320	11+340
11+360	11+380	11+400	



SERVICE DATA					
SERVICE	DATE	INIT.	SERVICE	DATE	INIT.
SAN SEWERS	MAY 00, 2014	X.X.	GAS MAINS	MAY 00, 2014	X.X.
STORM SEWERS	MAY 00, 2014	X.X.	BELL U/G CABLE	MAY 00, 2014	X.X.
WATERMAINS	MAY 00, 2014	X.X.	HYDRO U/G CABLE	MAY 00, 2014	X.X.
TRANSIT	MAY 00, 2014	X.X.	HYDRO ONE	MAY 00, 2014	X.X.
PARKS & REC.	MAY 00, 2014	X.X.	CTV	MAY 00, 2014	X.X.
ONT. CLEAN WATER	MAY 00, 2014	X.X.	COMMUNIC. CABLES	MAY 00, 2014	X.X.

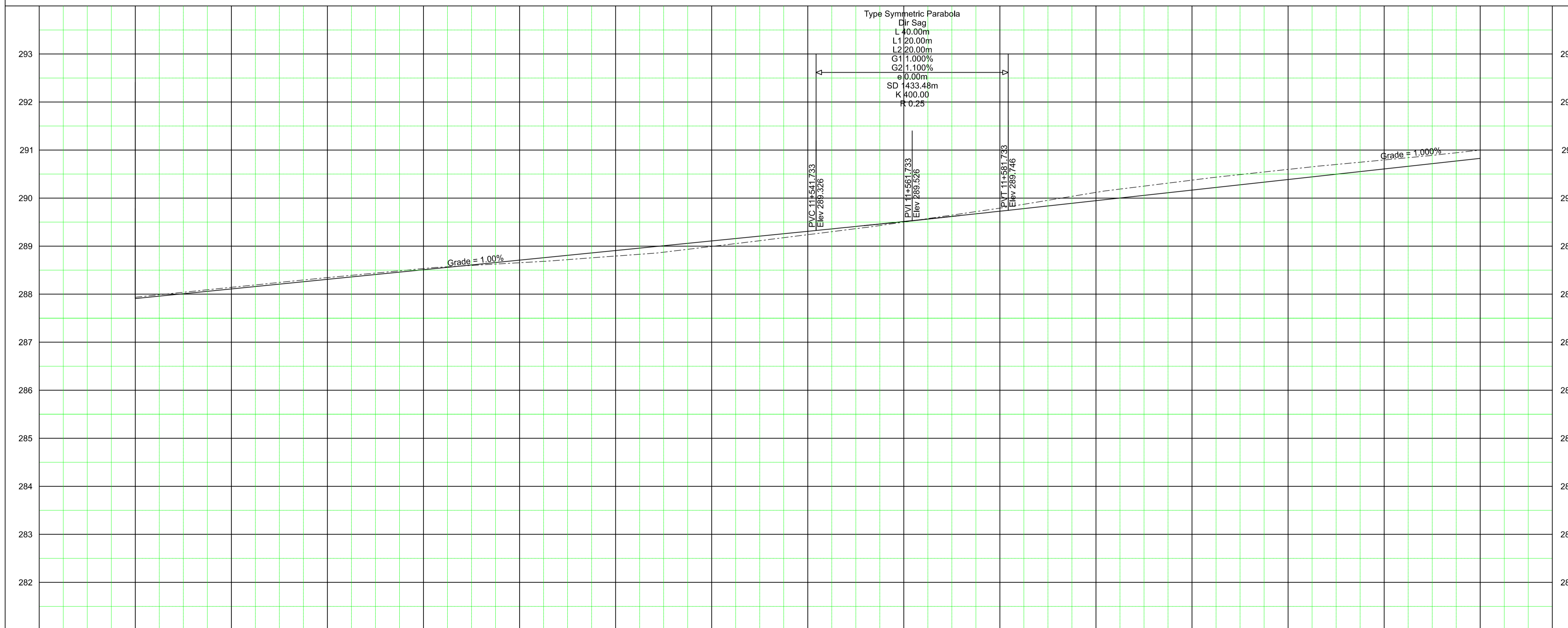
  

REVISIONS		
DATE	DETAILS	INIT.



**LEGEND**

- Prop. ROW
- Prop. PTE
- Grading Limit



STA.	11+400	11+420	11+440	11+460	11+480	11+500	11+520	11+540	11+560	11+580	11+600	11+620	11+640	11+660	11+680
PROP. SWALE ELEV	287.91	288.11	288.31	288.51	288.71	288.91	289.11	289.31	289.51	289.73	289.95	290.17	290.39	290.61	290.83
PROP. GRADE	287.94	288.14	288.35	288.53	288.65	288.79	288.99	289.24	289.50	289.79	290.12	290.37	290.60	290.79	291.00
EX. ROAD ELEV.															
ROAD CHAINAGE	11+400	11+420	11+440	11+460	11+480	11+500	11+520	11+540	11+560	11+580	11+600	11+620	11+640	11+660	11+680

**General Notes**

- All Driveways Are ASPHALT Unless Otherwise Noted
- All Water And Sanitary Service Locations Are Approximate And Must Be Located Accurately In The Field
- All Horizontal And Vertical Bends Are In Degrees
- All Pipes Size In mm
- Existing Water Service, Size In mm
- Proposed Water Service, Size In mm
- B.M. No. Elev.
- Description
- Location

The Contractor Is Responsible For Locating And Protecting All Existing Utilities Prior To And During Construction. Location Of Existing Utilities Approximate Only. To Be Verified In Field By Contractor.

Designed by: \_\_\_\_\_ Chkd. \_\_\_\_\_ Approved by: \_\_\_\_\_

**NOTICE TO CONTRACTOR**

48 HOURS PRIOR TO COMMENCING WORK NOTIFY THE FOLLOWING

THE REGIONAL MUNICIPALITY OF PEEL	CABLE TELEVISION/FIBROPTIC PROVIDERS:
CITY OF MISSISSAUGA WORKS DEPT.	BELL CANADA
CITY OF BRAMPTON WORKS DEPT.	ENERSOURCE TELECOM
TOWN OF CALEDON WORKS DEPT.	HYDRO ONE TELECOM
BELL CANADA	ROGERS CABLE
ENBRIDGE INCORPORATED-GAS DISTRIBUTION	ALLSTREAM
ONTARIO MINISTRY OF TRANSPORTATION	PSN (PUBLIC SECTOR NETWORK)
ONTARIO CLEAN WATER AGENCY	FUTUREWAY (FCI BROADBAND)
HYDRO ONE NETWORKS	
ENERSOURCE, HYDRO MISSISSAUGA	
HYDRO ONE BRAMPTON	

10m 0 10 20 30m HORIZONTAL SCALE  
1m 0 1 2 3m VERTICAL SCALE

**Region of Peel**  
working with you

**AIRPORT ROAD**  
(FROM KING STREET TO 300m N OF HUNTSMILL DRIVE)

**NEW CONSTRUCTION**

STA. 11+400 TO STA. 11+680

CAD Area	X-XX	Area	X-XX	Project No.	16-4360
Checked by		Drawn by	A.L.	Plan No.	PP- 06
Date	MAY 2021	Sheet	6 of 25		



SERVICE DATA					
SERVICE	DATE	INIT.	SERVICE	DATE	INIT.
SAN SEWERS	MAY 00, 2014	X.X.	GAS MAINS	MAY 00, 2014	X.X.
STORM SEWERS	MAY 00, 2014	X.X.	BELL U/G CABLE	MAY 00, 2014	X.X.
WATERMAINS	MAY 00, 2014	X.X.	HYDRO U/G CABLE	MAY 00, 2014	X.X.
TRANSIT	MAY 00, 2014	X.X.	HYDRO ONE	MAY 00, 2014	X.X.
PARKS & REC.	MAY 00, 2014	X.X.	CTV	MAY 00, 2014	X.X.
ONT. CLEAN WATER	MAY 00, 2014	X.X.	COMMUNIC. CABLES	MAY 00, 2014	X.X.

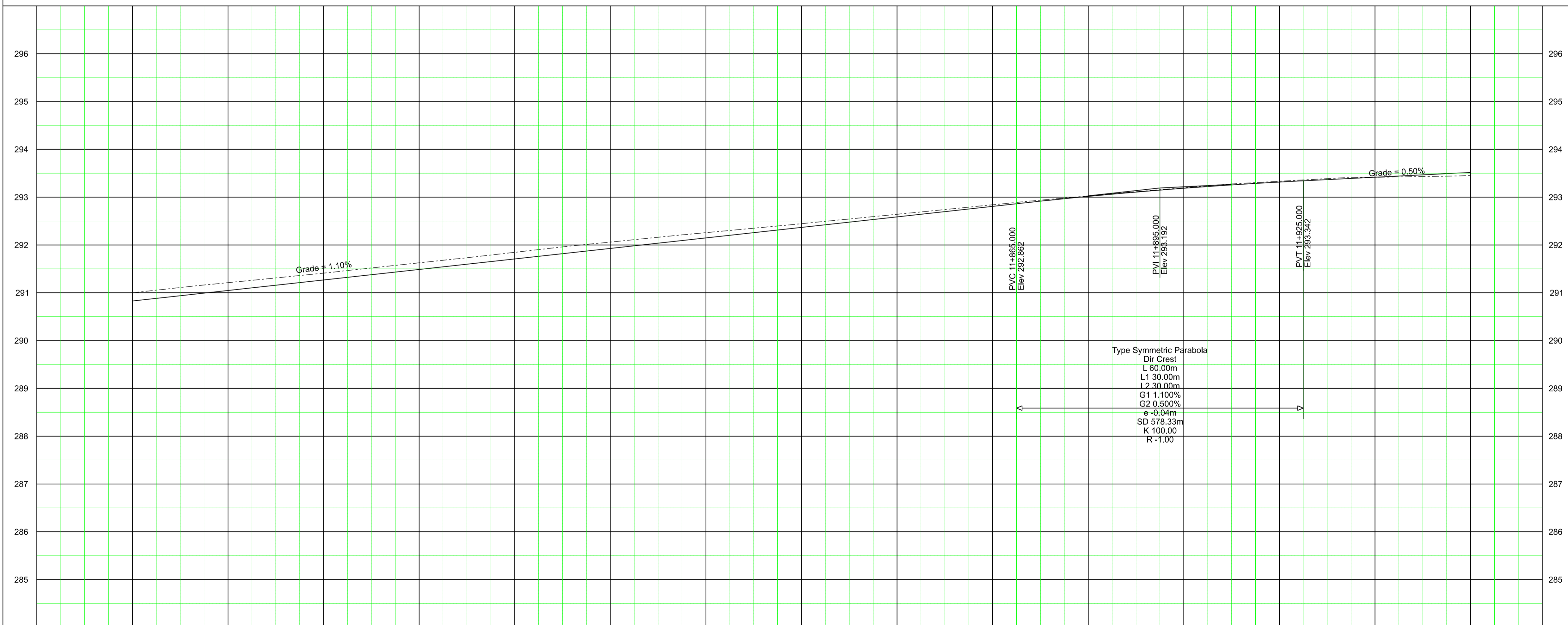
  

REVISIONS		
DATE	DETAILS	INIT.



**LEGEND**

- Prop. ROW
- Prop. PTE
- Grading Limit



**General Notes**

- All Driveways Are ASPHALT Unless Otherwise Noted
- All Water And Sanitary Service Locations Are Approximate And Must Be Located Accurately In The Field
- All Horizontal And Vertical Bends Are In Degrees
- All Pipes Size In mm
- Existing Water Service, Size In mm
- Proposed Water Service, Size In mm
- B.M. No. Description Location Elev.

The Contractor Is Responsible For Locating And Protecting All Existing Utilities Prior To And During Construction. Location Of Existing Utilities Approximate Only. To Be Verified In Field By Contractor.

Designed by: \_\_\_\_\_ Chkd. \_\_\_\_\_ Approved by: \_\_\_\_\_

**NOTICE TO CONTRACTOR**

48 HOURS PRIOR TO COMMENCING WORK NOTIFY THE FOLLOWING

THE REGIONAL MUNICIPALITY OF PEEL	CABLE TELEVISION/FIBROPTIC PROVIDERS:
CITY OF MISSISSAUGA WORKS DEPT.	BELL CANADA
CITY OF BRAMPTON WORKS DEPT.	ENERSOURCE TELECOM
TOWN OF CALEDON WORKS DEPT.	HYDRO ONE TELECOM
BELL CANADA	ROGERS CABLE
ENBRIDGE INCORPORATED-GAS DISTRIBUTION	ALLSTREAM
ONTARIO MINISTRY OF TRANSPORTATION	PSN (PUBLIC SECTOR NETWORK)
ONTARIO CLEAN WATER AGENCY	FUTUREWAY (FCI BROADBAND)
HYDRO ONE NETWORKS	
ENERSOURCE, HYDRO MISSISSAUGA	
HYDRO ONE BRAMPTON	

10m 0 10 20 30m HORIZONTAL SCALE  
1m 0 1 2 3m VERTICAL SCALE

**Region of Peel**  
working with you

**AIRPORT ROAD**  
(FROM KING STREET TO 300m N OF HUNTSMILL DRIVE)

**NEW CONSTRUCTION**

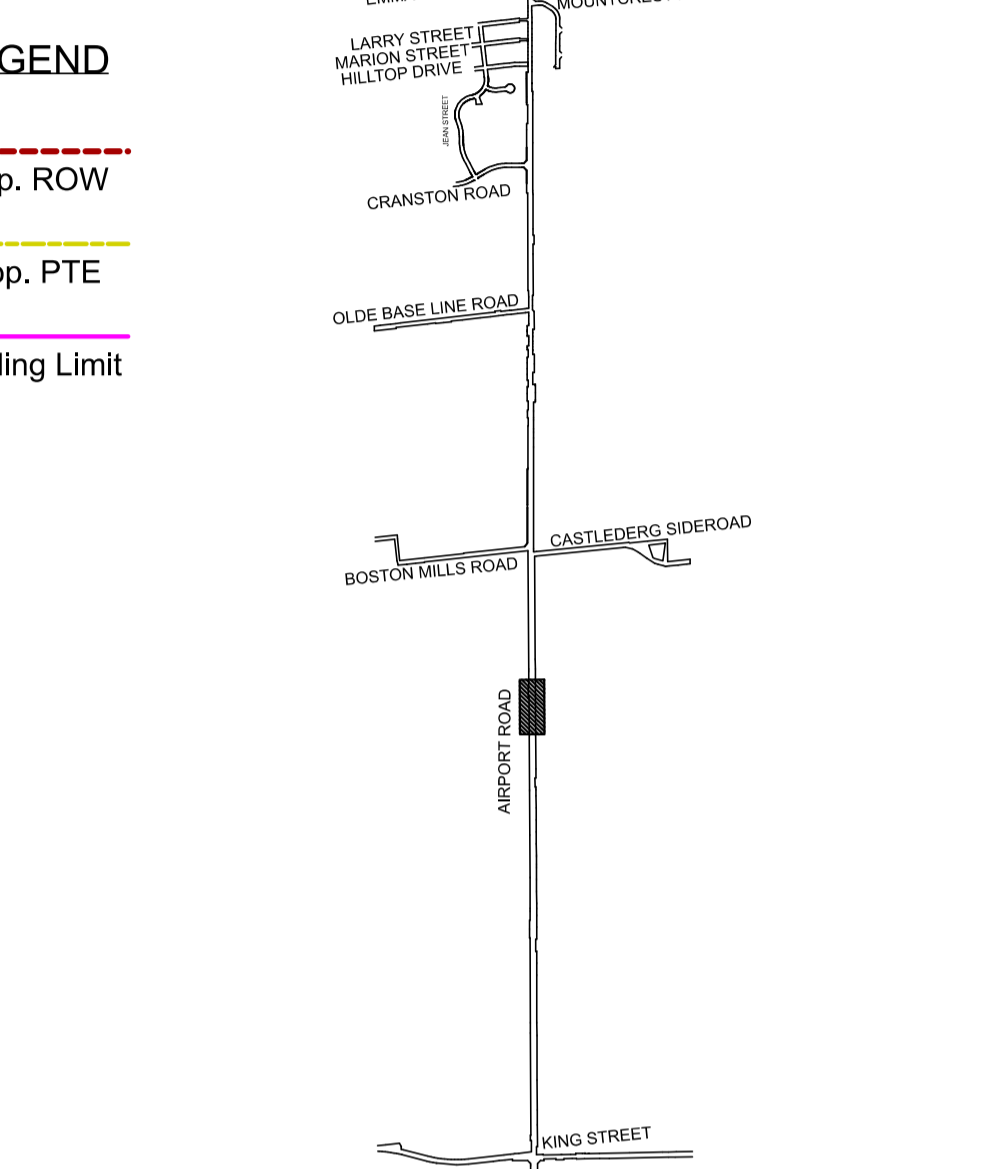
STA. 11+680 TO STA. 11+960

PROP. SWALE ELEV	PROP. GRADE	EX. ROAD ELEV.	ROAD CHAINAGE
290.83	291.05	291.27	291.49
291.00	291.21	291.41	291.63
11+680	11+700	11+720	11+740
11+760	11+780	11+800	11+820
11+840	11+860	11+880	11+900
11+920	11+940	11+960	

CAD Area	X-XX	Area	X-XX	Project No.	16-4360
Checked by		Drawn by	A.L.	Sheet	7 of 25
Date	MAY 2021	Plan No.	PP-07		

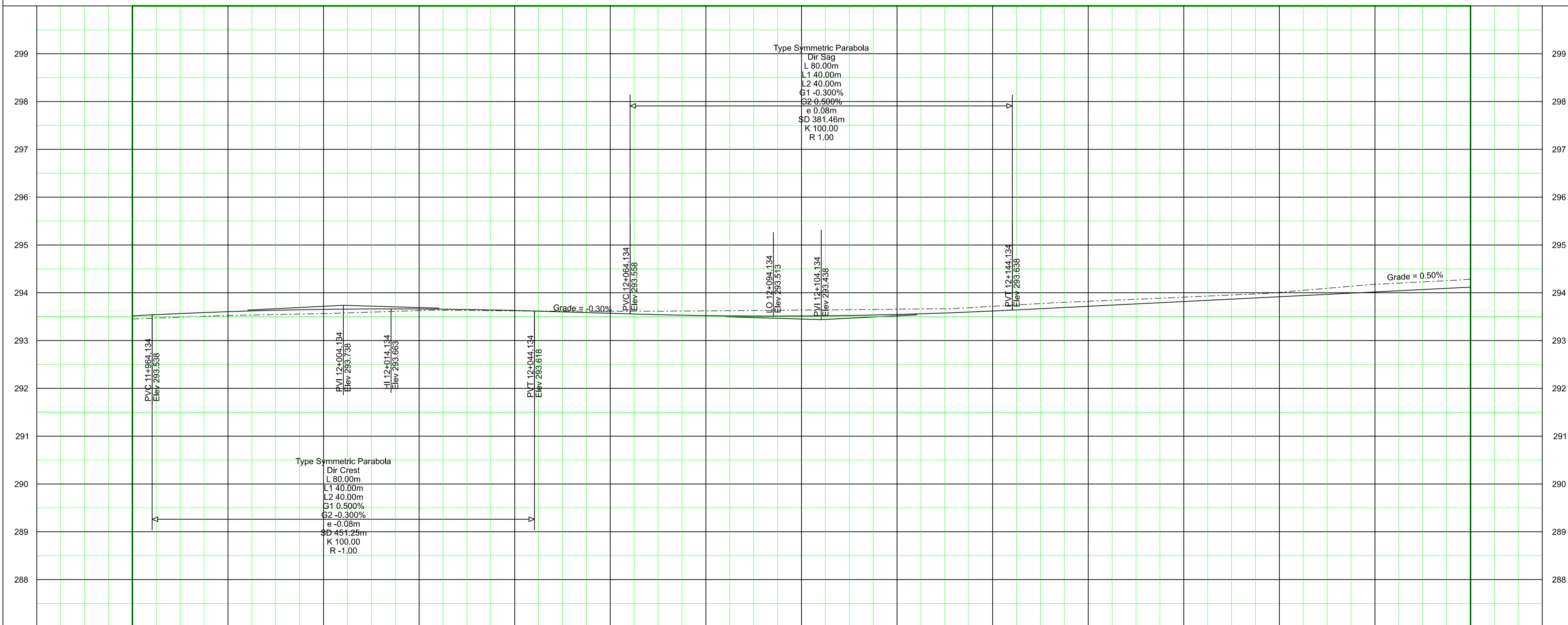
SERVICE DATA					
SERVICE	DATE	INIT.	SERVICE	DATE	INIT.
SAN SEWERS	MAY 00, 2014	X.X.	GAS MAINS	MAY 00, 2014	X.X.
STORM SEWERS	MAY 00, 2014	X.X.	BELL U/G CABLE	MAY 00, 2014	X.X.
WATERMAINS	MAY 00, 2014	X.X.	HYDRO U/G CABLE	MAY 00, 2014	X.X.
TRANSIT	MAY 00, 2014	X.X.	HYDRO ONE	MAY 00, 2014	X.X.
PARKS & REC.	MAY 00, 2014	X.X.	CTV	MAY 00, 2014	X.X.
ONT. CLEAN WATER	MAY 00, 2014	X.X.	COMMUNIC. CABLES	MAY 00, 2014	X.X.

REVISIONS		
DATE	DETAILS	INIT.



**LEGEND**

- Prop. ROW (Red dashed line)
- Prop. PTE (Yellow dashed line)
- Grading Limit (Magenta line)



**General Notes**

- All Driveways Are ASPHALT Unless Otherwise Noted
- All Water And Sanitary Service Locations Are Approximate And Must Be Located Accurately In The Field
- All Horizontal And Vertical Bends Are In Degrees
- All Pipes Size In mm
- Existing Water Service, Size In mm
- Proposed Water Service, Size In mm
- B.M. No. Elev.
- Description Location
- The Contractor Is Responsible For Locating And Protecting All Existing Utilities Prior To And During Construction. Location Of Existing Utilities Approximate Only. To Be Verified In Field By Contractor.

Designed by: \_\_\_\_\_ Chkd. \_\_\_\_\_ Approved by: \_\_\_\_\_

**NOTICE TO CONTRACTOR**

48 HOURS PRIOR TO COMMENCING WORK NOTIFY THE FOLLOWING

THE REGIONAL MUNICIPALITY OF PEEL	CABLE TELEVISION/FIBROPTIC PROVIDERS:
CITY OF MISSISSAUGA WORKS DEPT.	BELL CANADA
CITY OF BRAMPTON WORKS DEPT.	ENERSOURCE TELECOM
TOWN OF CALEDON WORKS DEPT.	HYDRO ONE TELECOM
BELL CANADA	ROGERS CABLE
ENBRIDGE INCORPORATED-GAS DISTRIBUTION	ALLSTREAM
ONTARIO MINISTRY OF TRANSPORTATION	PSN (PUBLIC SECTOR NETWORK)
ONTARIO CLEAN WATER AGENCY	FUTUREWAY (FCI BROADBAND)
HYDRO ONE NETWORKS	
ENERSOURCE, HYDRO MISSISSAUGA	
HYDRO ONE BRAMPTON	

10m 0 10 20 30m HORIZONTAL SCALE  
1m 0 1 2 3m VERTICAL SCALE

**Region of Peel**  
working with you

**AIRPORT ROAD**  
(FROM KING STREET TO 300m N OF HUNTMILL DRIVE)

**NEW CONSTRUCTION**

STA. 11+960	TO STA. 12+240
CAD Area X-XX	Area X-XX
Checked by	Drawn by A.L.
Date MAY 2021	Sheet 8 of 25
Project No. 16-4360	Plan No. PP-08

STA.	PROP. SWALE ELEV.	PROP. GRADE	EX. ROAD ELEV.	ROAD CHAINAGE
11+960	293.52	294.12	293.45	11+960
11+980	293.60	294.12	293.52	11+980
12+000	293.65	294.12	293.56	12+000
12+020	293.66	294.12	293.63	12+020
12+040	293.63	294.12	293.62	12+040
12+060	293.57	294.12	293.61	12+060
12+080	293.52	294.12	293.62	12+080
12+100	293.51	294.12	293.64	12+100
12+120	293.55	294.12	293.66	12+120
12+140	293.62	294.12	293.72	12+140
12+160	293.72	294.12	293.82	12+160
12+180	293.82	294.12	293.91	12+180
12+200	293.92	294.12	294.01	12+200
12+220	294.02	294.12	294.17	12+220
12+240	294.02	294.12	294.28	12+240

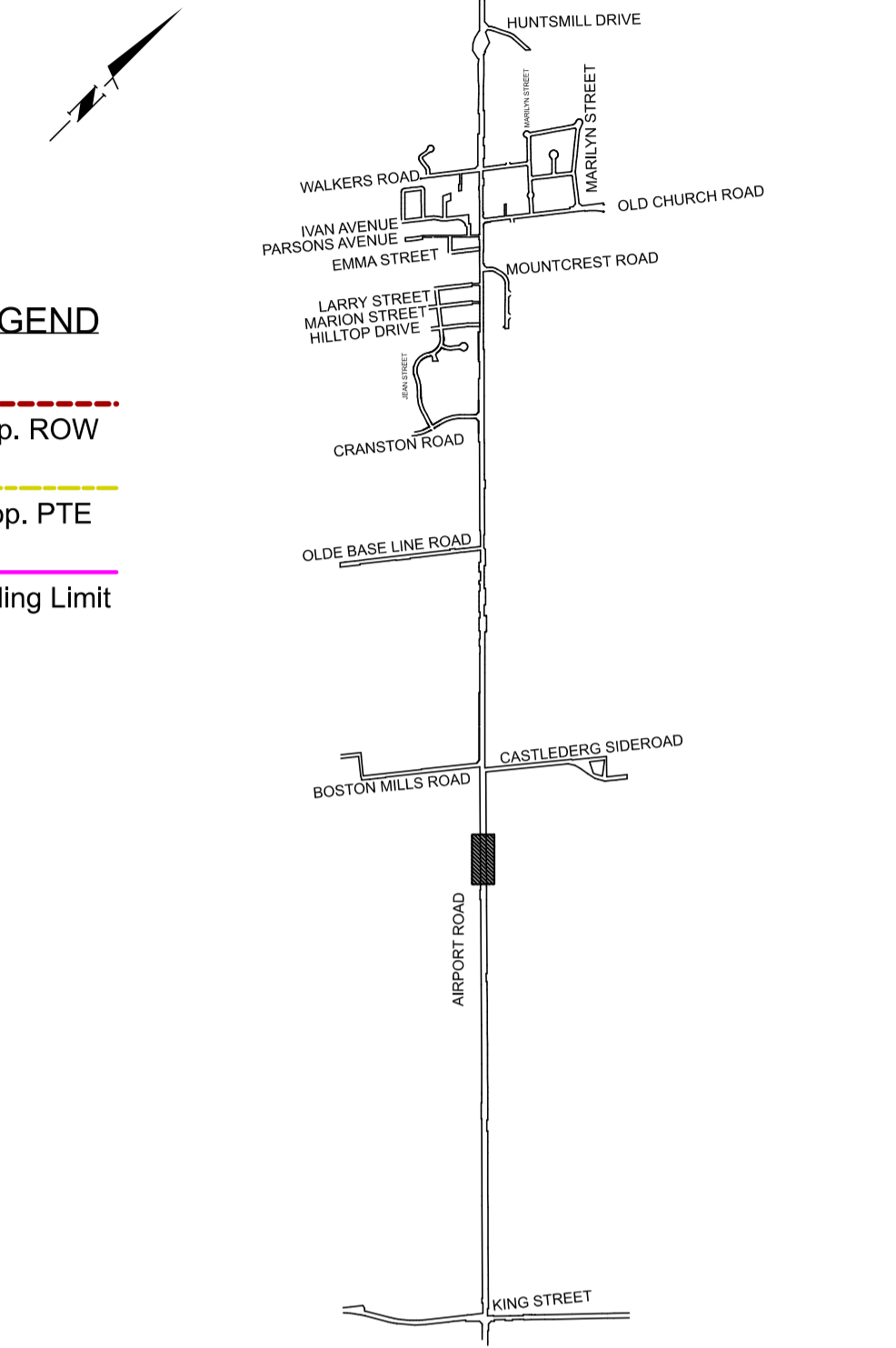




SERVICE DATA					
SERVICE	DATE	INIT.	SERVICE	DATE	INIT.
SAN SEWERS	MAY 00, 2014	X.X.	GAS MAINS	MAY 00, 2014	X.X.
STORM SEWERS	MAY 00, 2014	X.X.	BELL U/G CABLE	MAY 00, 2014	X.X.
WATERMAINS	MAY 00, 2014	X.X.	HYDRO U/G CABLE	MAY 00, 2014	X.X.
TRANSIT	MAY 00, 2014	X.X.	HYDRO ONE	MAY 00, 2014	X.X.
PARKS & REC.	MAY 00, 2014	X.X.	CTV	MAY 00, 2014	X.X.
ONT. CLEAN WATER	MAY 00, 2014	X.X.	COMMUNIC. CABLES	MAY 00, 2014	X.X.

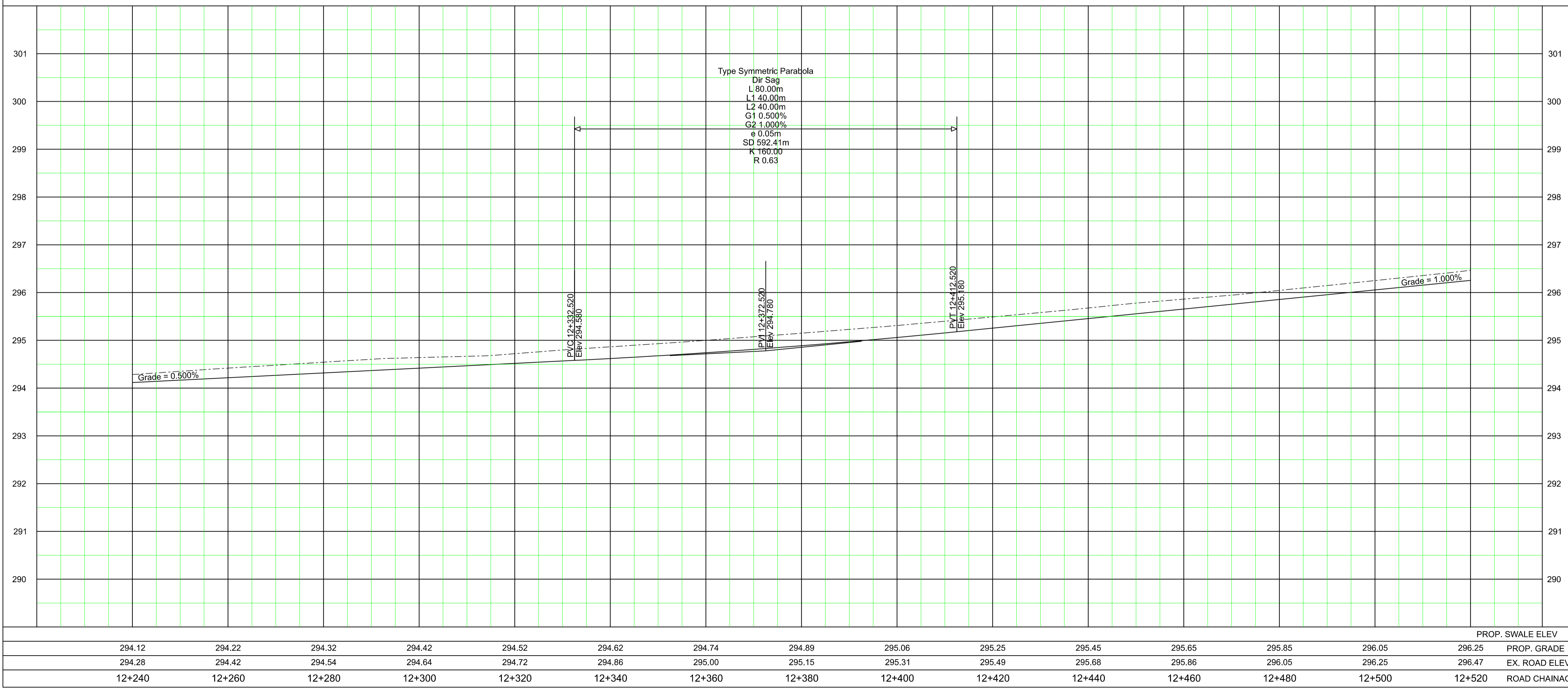
  

REVISIONS		
DATE	DETAILS	INIT.



**LEGEND**

- Prop. ROW (Red dashed line)
- Prop. PTE (Yellow dashed line)
- Grading Limit (Pink dashed line)



**General Notes**

- All Driveways Are ASPHALT Unless Otherwise Noted
- All Water And Sanitary Service Locations Are Approximate And Must Be Located Accurately In The Field
- All Horizontal And Vertical Bends Are In Degrees
- All Pipes Size In mm
- 20" Existing Water Service, Size In mm
- WS20 Proposed Water Service, Size In mm
- B.M. No. Description Location Elev.

The Contractor Is Responsible For Locating And Protecting All Existing Utilities Prior To And During Construction. Location Of Existing Utilities Approximate Only. To Be Verified In Field By Contractor.

Designed by: \_\_\_\_\_ Chkd. \_\_\_\_\_ Approved by: \_\_\_\_\_

**NOTICE TO CONTRACTOR**

48 HOURS PRIOR TO COMMENCING WORK NOTIFY THE FOLLOWING

THE REGIONAL MUNICIPALITY OF PEEL	CABLE TELEVISION/FIBROPTIC PROVIDERS:
CITY OF MISSISSAUGA WORKS DEPT.	BELL CANADA
CITY OF BRAMPTON WORKS DEPT.	ENERSOURCE TELECOM
TOWN OF CALEDON WORKS DEPT.	HYDRO ONE TELECOM
BELL CANADA	ROGERS CABLE
ENBRIDGE INCORPORATED-GAS DISTRIBUTION	ALLSTREAM
ONTARIO MINISTRY OF TRANSPORTATION	PSN (PUBLIC SECTOR NETWORK)
ONTARIO CLEAN WATER AGENCY	FUTUREWAY (FCI BROADBAND)
HYDRO ONE NETWORKS	
ENERSOURCE, HYDRO MISSISSAUGA	
HYDRO ONE BRAMPTON	

10m 0 10 20 30m HORIZONTAL SCALE  
1m 0 1 2 3m VERTICAL SCALE

**Region of Peel**  
working with you

**AIRPORT ROAD**  
(FROM KING STREET TO 300m N OF HUNTMILL DRIVE)

**NEW CONSTRUCTION**

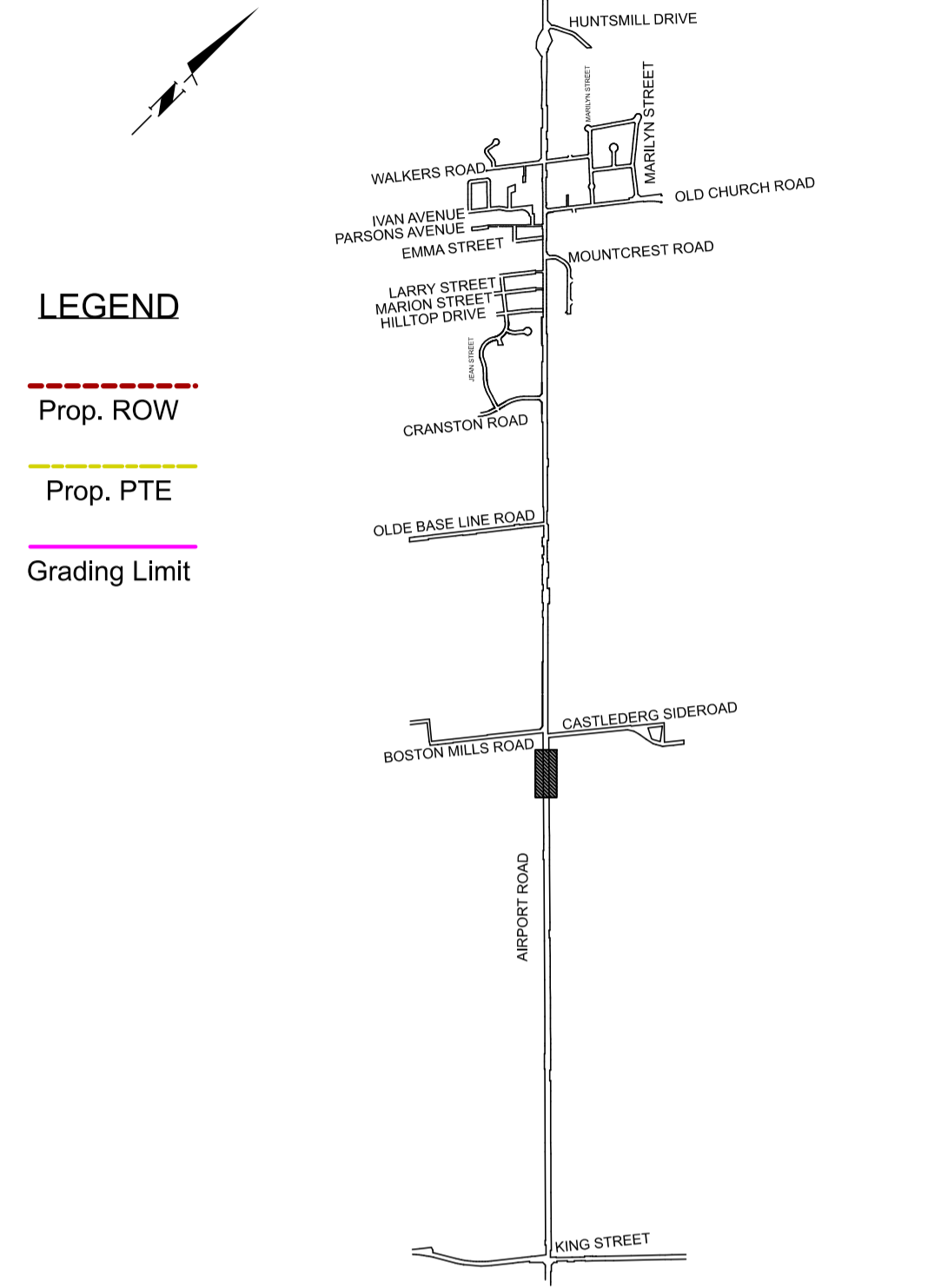
STA. 12+240	TO STA. 12+520
CAD Area X-XX	Area X-XX
Checked by	Drawn by A.L.
Date MAY 2021	Sheet 9 of 25
Project No. 16-4360	Plan No. PP-09



SERVICE DATA					
SERVICE	DATE	INIT.	SERVICE	DATE	INIT.
SAN SEWERS	MAY 00, 2014	X.X.	GAS MAINS	MAY 00, 2014	X.X.
STORM SEWERS	MAY 00, 2014	X.X.	BELL U/G CABLE	MAY 00, 2014	X.X.
WATERMAINS	MAY 00, 2014	X.X.	HYDRO U/G CABLE	MAY 00, 2014	X.X.
TRANSIT	MAY 00, 2014	X.X.	HYDRO ONE	MAY 00, 2014	X.X.
PARKS & REC.	MAY 00, 2014	X.X.	CTV	MAY 00, 2014	X.X.
ONT. CLEAN WATER	MAY 00, 2014	X.X.	COMMUNIC. CABLES	MAY 00, 2014	X.X.

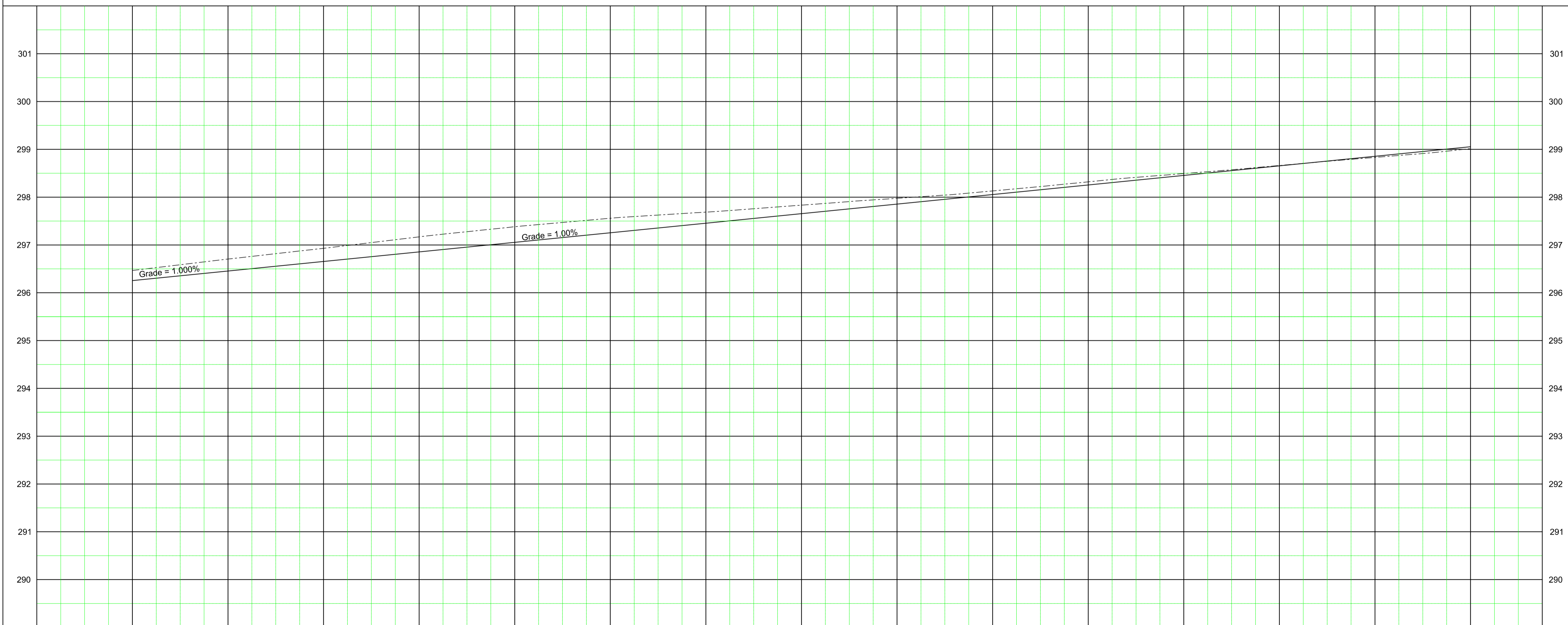
  

REVISIONS		
DATE	DETAILS	INIT.



**LEGEND**

- Prop. ROW (Red dashed line)
- Prop. PTE (Yellow solid line)
- Grading Limit (Purple solid line)



**General Notes**

- All Driveways Are ASPHALT Unless Otherwise Noted
- All Water And Sanitary Service Locations Are Approximate And Must Be Located Accurately In The Field
- All Horizontal And Vertical Bends Are In Degrees
- All Pipes Size In mm
- 200 Existing Water Service, Size In mm
- WS20 Proposed Water Service, Size In mm
- B.M. No. Description Location Elev.

The Contractor Is Responsible For Locating And Protecting All Existing Utilities Prior To And During Construction. Location Of Existing Utilities Approximate Only. To Be Verified In Field By Contractor.

Designed by: \_\_\_\_\_ Chkd. by: \_\_\_\_\_ Approved by: \_\_\_\_\_

**NOTICE TO CONTRACTOR**

48 HOURS PRIOR TO COMMENCING WORK NOTIFY THE FOLLOWING

THE REGIONAL MUNICIPALITY OF PEEL	CABLE TELEVISION/FIBREOPTIC PROVIDERS:
CITY OF MISSISSAUGA WORKS DEPT.	BELL CANADA
CITY OF BRAMPTON WORKS DEPT.	ENERSOURCE TELECOM
TOWN OF CALEDON WORKS DEPT.	HYDRO ONE TELECOM
BELL CANADA	ROGERS CABLE
ENBRIDGE INCORPORATED-GAS DISTRIBUTION	ALLSTREAM
ONTARIO MINISTRY OF TRANSPORTATION	PSN (PUBLIC SECTOR NETWORK)
ONTARIO CLEAN WATER AGENCY	FUTUREWAY (FCI BROADBAND)
HYDRO ONE NETWORKS	
ENERSOURCE, HYDRO MISSISSAUGA	
HYDRO ONE BRAMPTON	

10m 0 10 20 30m HORIZONTAL SCALE  
1m 0 1 2 3m VERTICAL SCALE

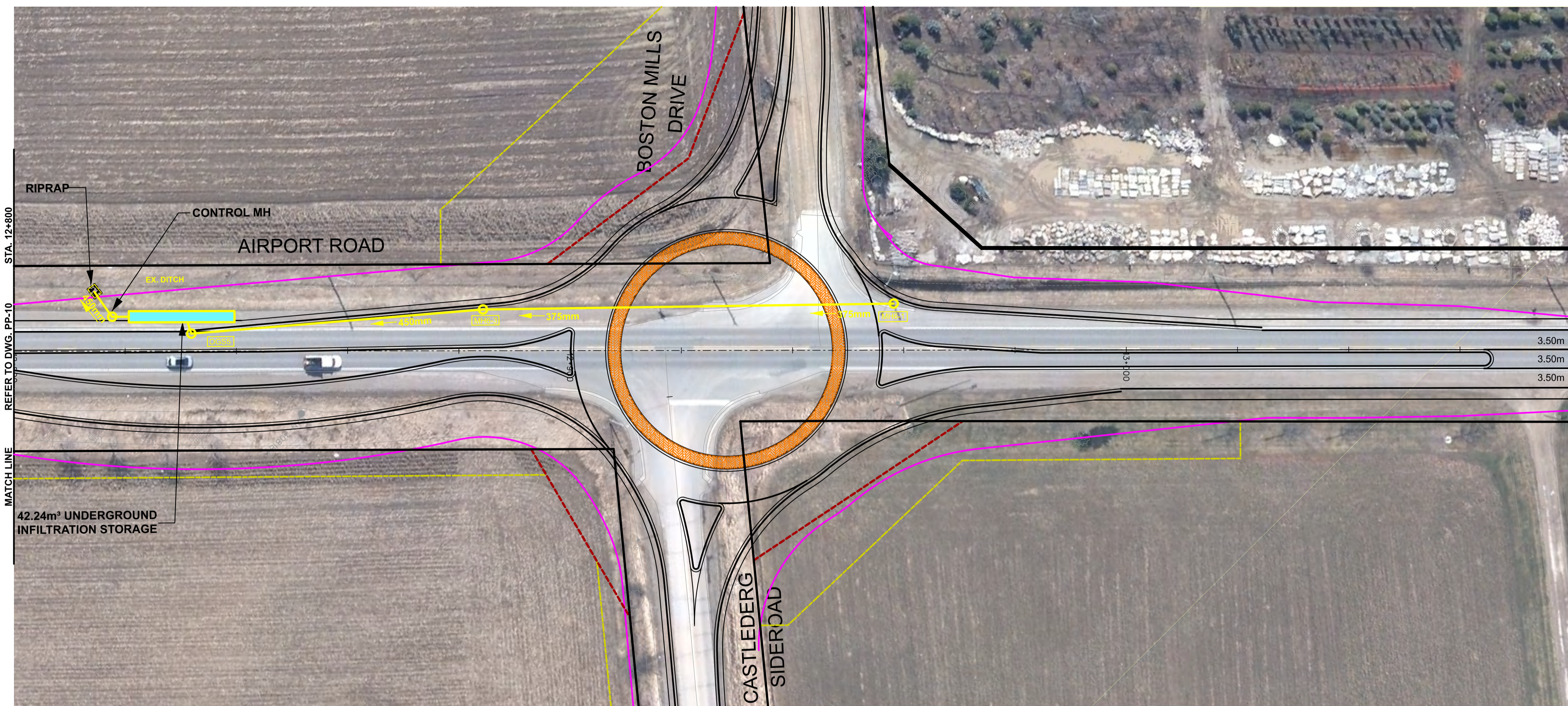
**Region of Peel**  
working with you

**AIRPORT ROAD**  
(FROM KING STREET TO 300m N OF HUNTSMILL DRIVE)

**NEW CONSTRUCTION**

STA. 12+520	TO STA. 12+800
PROP. SWALE ELEV.	PROP. GRADE
296.25	296.45
296.47	296.71
12+520	12+540
12+560	12+580
12+600	12+620
12+640	12+660
12+680	12+700
12+720	12+740
12+760	12+780
12+800	ROAD CHAINAGE

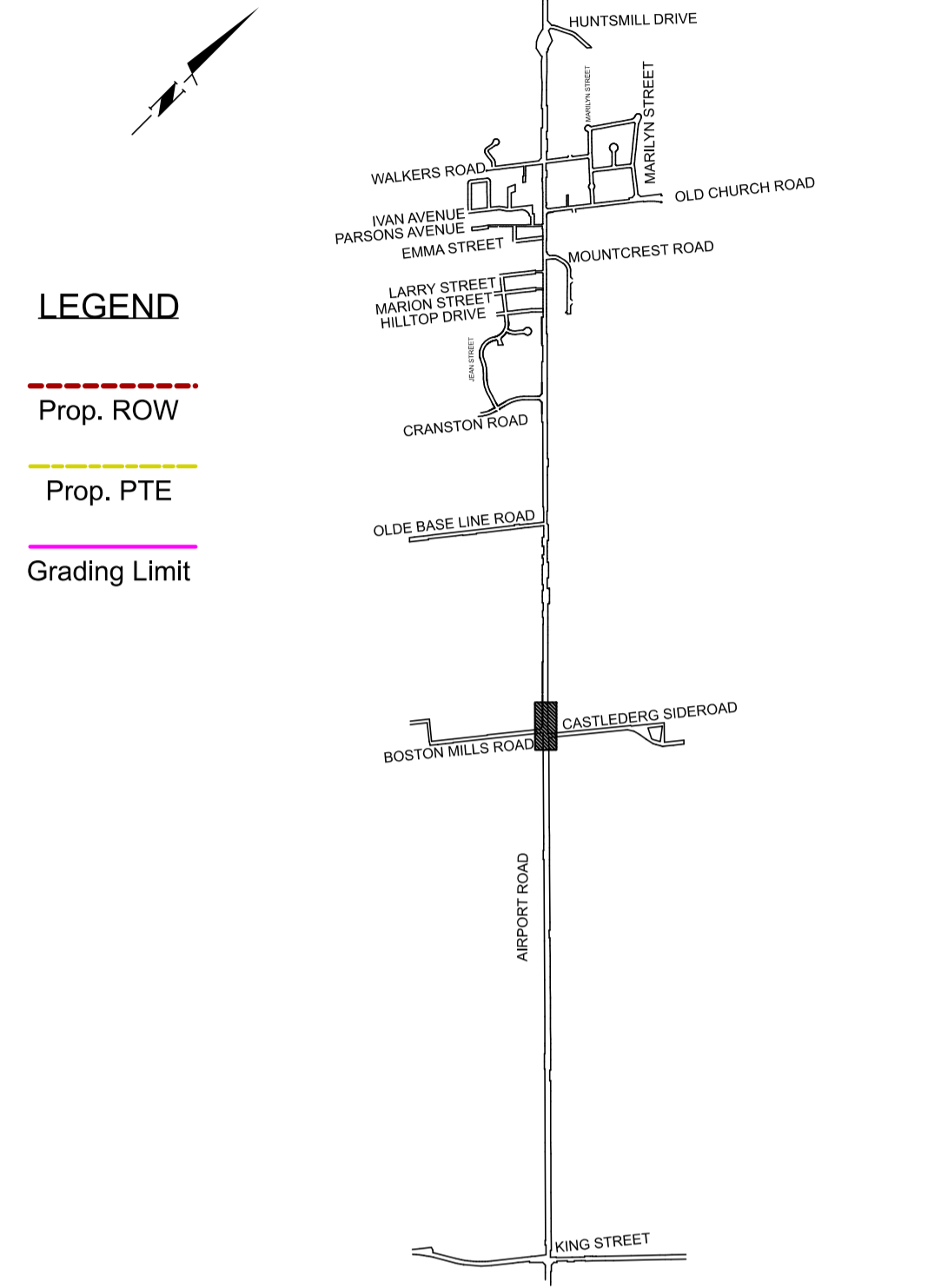
Checked by: \_\_\_\_\_ Drawn by: A.L. \_\_\_\_\_  
Date: MAY 2021 Sheet: 10 of 25 Project No.: 16-4360 Plan No.: PP-10



SERVICE DATA					
SERVICE	DATE	INIT.	SERVICE	DATE	INIT.
SAN SEWERS	MAY 00, 2014	X.X.	GAS MAINS	MAY 00, 2014	X.X.
STORM SEWERS	MAY 00, 2014	X.X.	BELL U/G CABLE	MAY 00, 2014	X.X.
WATERMAINS	MAY 00, 2014	X.X.	HYDRO U/G CABLE	MAY 00, 2014	X.X.
TRANSIT	MAY 00, 2014	X.X.	HYDRO ONE	MAY 00, 2014	X.X.
PARKS & REC.	MAY 00, 2014	X.X.	CTV	MAY 00, 2014	X.X.
ONT. CLEAN WATER	MAY 00, 2014	X.X.	COMMUNIC. CABLES	MAY 00, 2014	X.X.

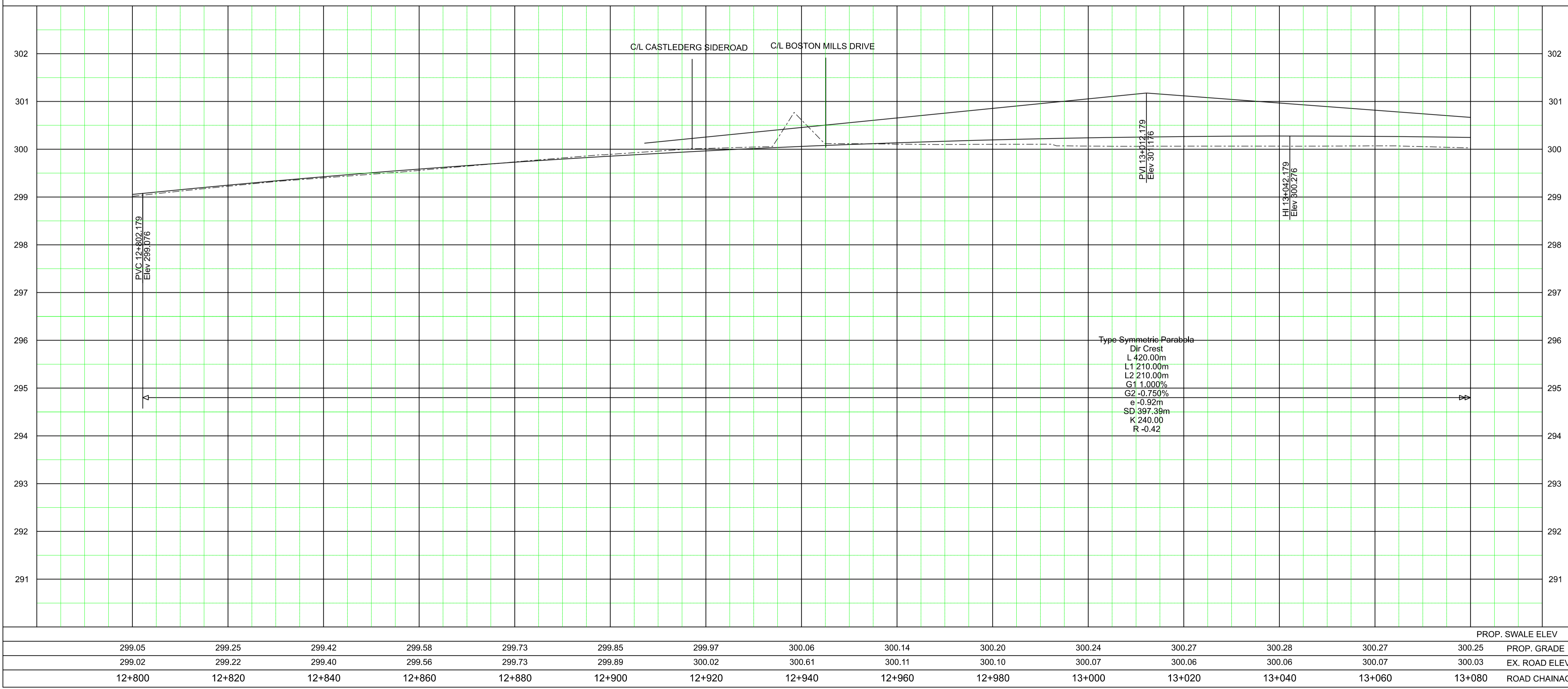
  

REVISIONS		
DATE	DETAILS	INIT.



**LEGEND**

- Prop. ROW (Red dashed line)
- Prop. PTE (Yellow dashed line)
- Grading Limit (Purple dashed line)



**General Notes**

- All Driveways Are ASPHALT Unless Otherwise Noted
- All Water And Sanitary Service Locations Are Approximate And Must Be Located Accurately In The Field
- All Horizontal And Vertical Bends Are In Degrees
- All Pipes Size In mm
- Existing Water Service, Size In mm
- Proposed Water Service, Size In mm
- B.M. No. Description Location Elev.

The Contractor is Responsible For Locating And Protecting All Existing Utilities Prior To And During Construction. Location Of Existing Utilities Approximate Only. To Be Verified In Field By Contractor.

Designed by: \_\_\_\_\_ Chkd. \_\_\_\_\_ Approved by: \_\_\_\_\_

**NOTICE TO CONTRACTOR**

48 HOURS PRIOR TO COMMENCING WORK NOTIFY THE FOLLOWING

THE REGIONAL MUNICIPALITY OF PEEL	CABLE TELEVISION/FIBROPTIC PROVIDERS:
CITY OF MISSISSAUGA WORKS DEPT.	BELL CANADA
CITY OF BRAMPTON WORKS DEPT.	ENERSOURCE TELECOM
TOWN OF CALEDON WORKS DEPT.	HYDRO ONE TELECOM
BELL CANADA	ROGERS CABLE
ENBRIDGE INCORPORATED-GAS DISTRIBUTION	ALLSTREAM
ONTARIO MINISTRY OF TRANSPORTATION	PSN (PUBLIC SECTOR NETWORK)
ONTARIO CLEAN WATER AGENCY	FUTUREWAY (FCI BROADBAND)
HYDRO ONE NETWORKS	
ENERSOURCE, HYDRO MISSISSAUGA	
HYDRO ONE BRAMPTON	

10m 0 10 20 30m HORIZONTAL SCALE  
 1m 0 1 2 3m VERTICAL SCALE

**Region of Peel**  
 working with you

**AIRPORT ROAD**  
 (FROM KING STREET TO 300m N OF HUNSMILL DRIVE)

**NEW CONSTRUCTION**

STA. 12+800	TO STA. 13+080
CAD Area X-XX	Area X-XX
Checked by	Drawn by A.L.
Date MAY 2021	Sheet 11 of 25
Project No. 16-4360	Plan No. PP- 11



STA. 13+080  
REFER TO DWG. PP-11  
MATCH LINE

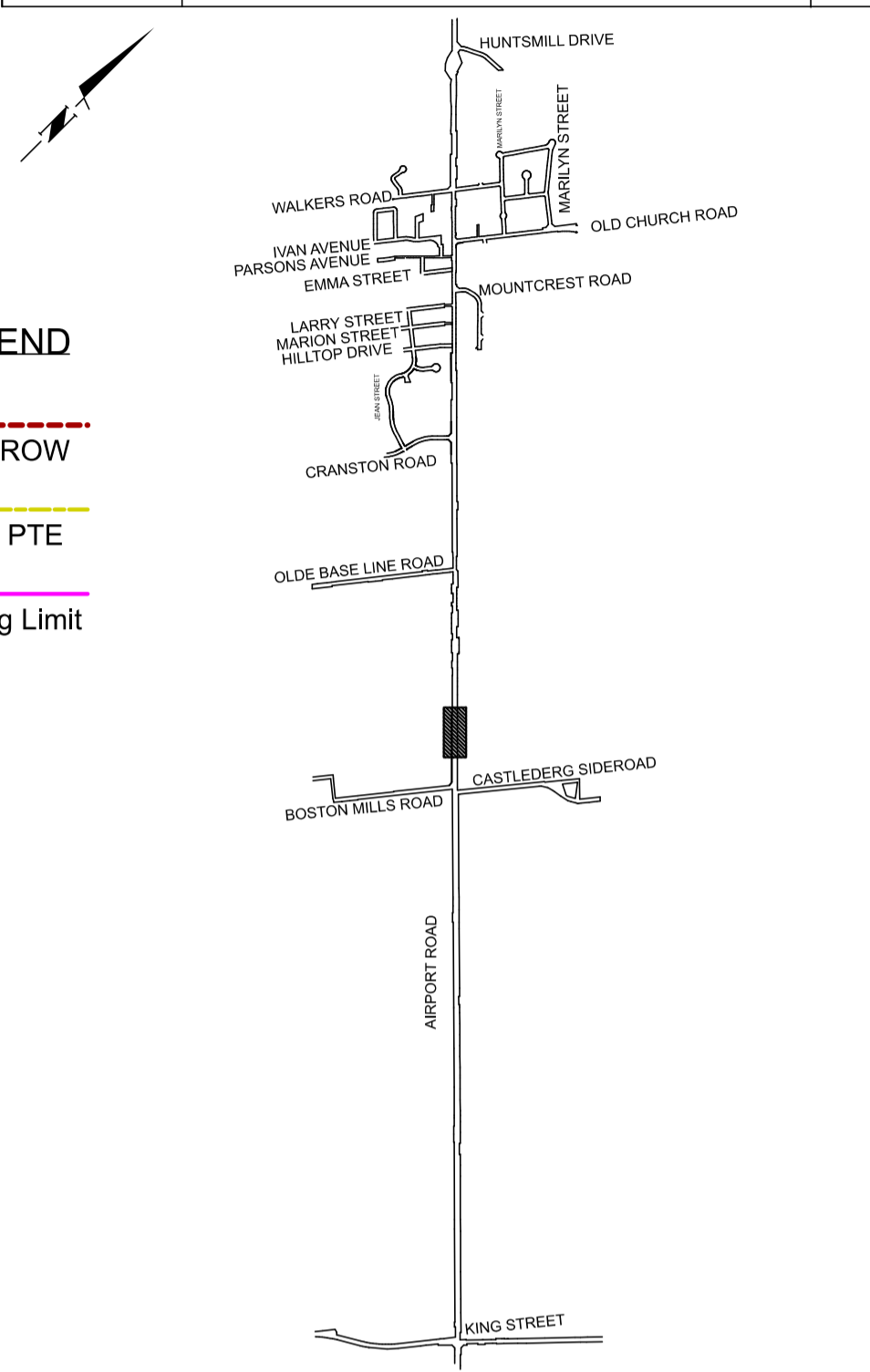
STA. 13+360  
REFER TO DWG. PP-13  
MATCH LINE

SERVICE DATA					
SERVICE	DATE	INIT.	SERVICE	DATE	INIT.
SAN SEWERS	MAY 00, 2014	X.X.	GAS MAINS	MAY 00, 2014	X.X.
STORM SEWERS	MAY 00, 2014	X.X.	BELL U/G CABLE	MAY 00, 2014	X.X.
WATER MAINS	MAY 00, 2014	X.X.	HYDRO U/G CABLE	MAY 00, 2014	X.X.
TRANSIT	MAY 00, 2014	X.X.	HYDRO ONE	MAY 00, 2014	X.X.
PARKS & REC.	MAY 00, 2014	X.X.	CTV	MAY 00, 2014	X.X.
ONT. CLEAN WATER	MAY 00, 2014	X.X.	COMMUNIC. CABLES	MAY 00, 2014	X.X.

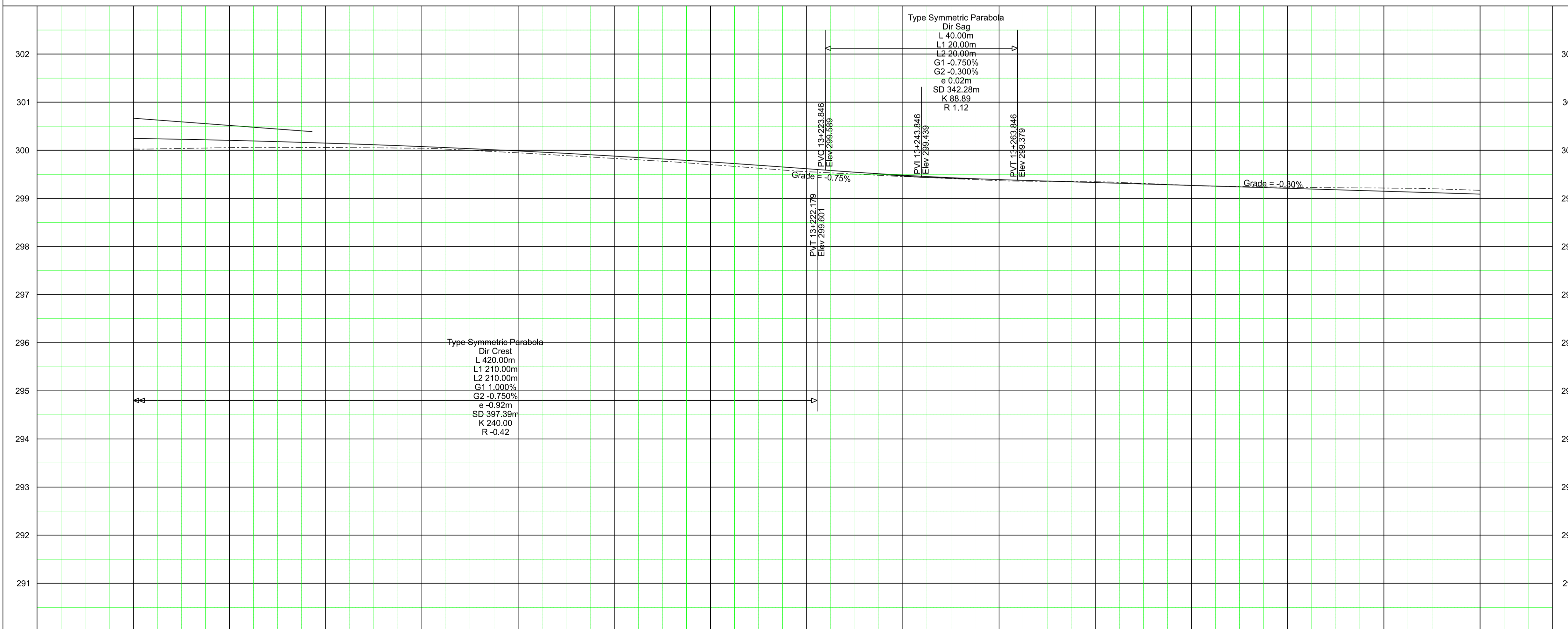
  

REVISIONS		
DATE	DETAILS	INIT.

**LEGEND**  
 Prop. ROW  
 Prop. PTE  
 Grading Limit



KEY PLAN (N.T.S.)



**General Notes**  
 All Driveways Are ASPHALT Unless Otherwise Noted  
 All Water and Sanitary Service Locations Are Approximate And Must Be Located Accurately In The Field  
 All Horizontal And Vertical Bends Are In Degrees  
 All Pipes Size In mm  
 Existing Water Service, Size In mm  
 Proposed Water Service, Size In mm  
 B.M. No. Description Location Elev.  
 The Contractor Is Responsible For Locating And Protecting All Existing Utilities Prior To And During Construction. Location Of Existing Utilities Approximate Only. To Be Verified In Field By Contractor.

Designed by \_\_\_\_\_ Chkd. \_\_\_\_\_ Approved by \_\_\_\_\_

**NOTICE TO CONTRACTOR**  
 48 HOURS PRIOR TO COMMENCING WORK NOTIFY THE FOLLOWING

THE REGIONAL MUNICIPALITY OF PEEL	CABLE TELEVISION/FIBROPTIC PROVIDERS:
CITY OF MISSISSAUGA WORKS DEPT.	BELL CANADA
CITY OF BRAMPTON WORKS DEPT.	ENERSOURCE TELECOM
TOWN OF CALEDON WORKS DEPT.	HYDRO ONE TELECOM
BELL CANADA	ROGERS CABLE
ENBRIDGE INCORPORATED-GAS DISTRIBUTION	ALLSTREAM
ONTARIO MINISTRY OF TRANSPORTATION	PSN (PUBLIC SECTOR NETWORK)
ONTARIO CLEAN WATER AGENCY	FUTUREWAY (FCI BROADBAND)
HYDRO ONE NETWORKS	
ENERSOURCE, HYDRO MISSISSAUGA	
HYDRO ONE BRAMPTON	

10m 0 10 20 30m HORIZONTAL SCALE  
 1m 0 1 2 3m VERTICAL SCALE

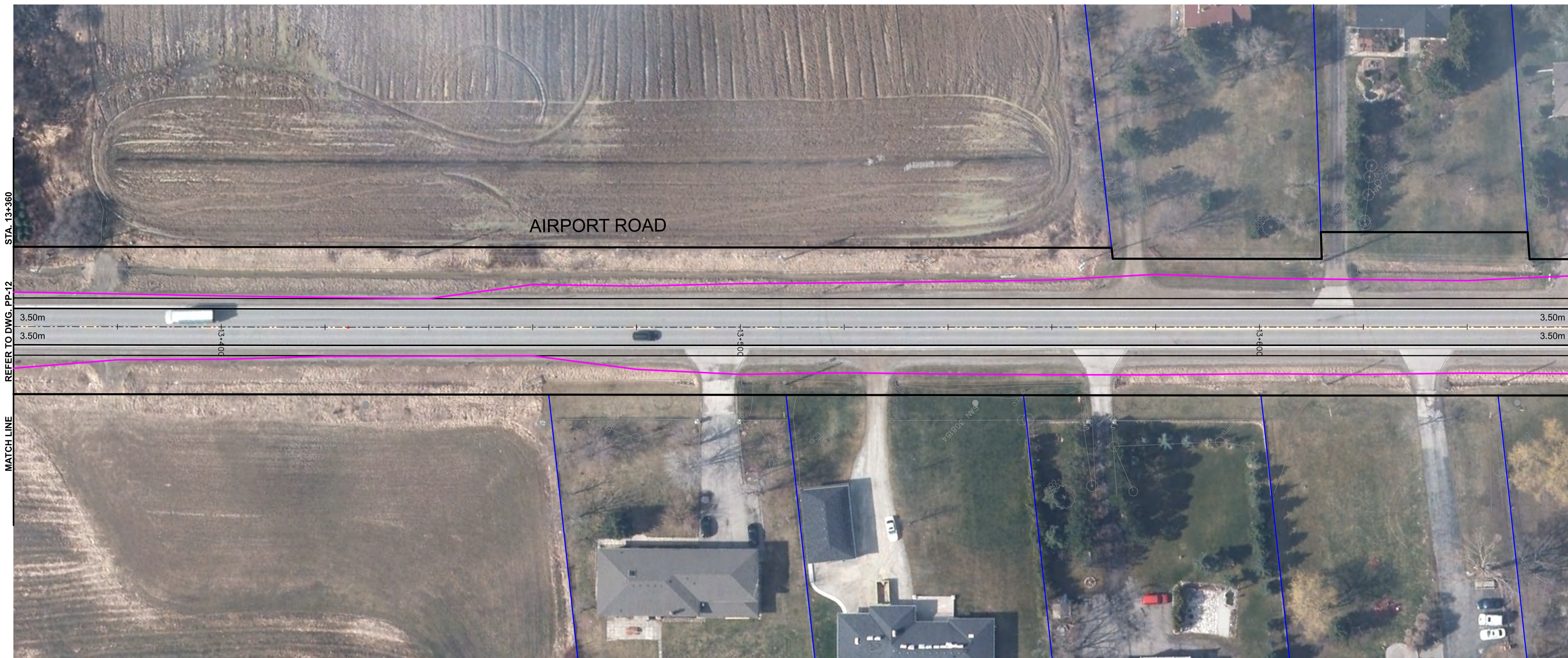
**Region of Peel**  
 working with you

**AIRPORT ROAD**  
 (FROM KING STREET TO 300m N OF HUNTMILL DRIVE)

**NEW CONSTRUCTION**

STA. 13+080	TO STA. 13+360
CAD Area X-XX	Area X-XX
Checked by _____	Drawn by A.L.
Date MAY 2021	Sheet 12 of 25
Project No. 16-4360	Plan No. PP-12

STA.	PROP. SWALE ELEV.	PROP. GRADE	EX. ROAD ELEV.	ROAD CHAINAGE
13+080	300.25	300.21	300.03	13+080
13+100	300.15	300.06	300.06	13+100
13+120	300.08	300.04	300.04	13+120
13+140	299.99	299.83	299.83	13+140
13+160	299.88	299.76	299.76	13+160
13+180	299.76	299.62	299.62	13+180
13+200	299.62	299.48	299.48	13+200
13+220	299.48	299.39	299.39	13+220
13+240	299.39	299.33	299.33	13+240
13+260	299.33	299.27	299.27	13+260
13+280	299.27	299.21	299.21	13+280
13+300	299.21	299.15	299.15	13+300
13+320	299.15	299.09	299.09	13+320
13+340	299.09	299.03	299.03	13+340
13+360	299.03	298.97	298.97	13+360



SERVICE DATA					
SERVICE	DATE	INIT.	SERVICE	DATE	INIT.
SAN SEWERS	MAY 00, 2014	X.X.	GAS MAINS	MAY 00, 2014	X.X.
STORM SEWERS	MAY 00, 2014	X.X.	BELL U/G CABLE	MAY 00, 2014	X.X.
WATERMANS	MAY 00, 2014	X.X.	HYDRO U/G CABLE	MAY 00, 2014	X.X.
TRANSIT	MAY 00, 2014	X.X.	HYDRO ONE	MAY 00, 2014	X.X.
PARKS & REC.	MAY 00, 2014	X.X.	CTV	MAY 00, 2014	X.X.
ONT. CLEAN WATER	MAY 00, 2014	X.X.	COMMUNIC. CABLES	MAY 00, 2014	X.X.

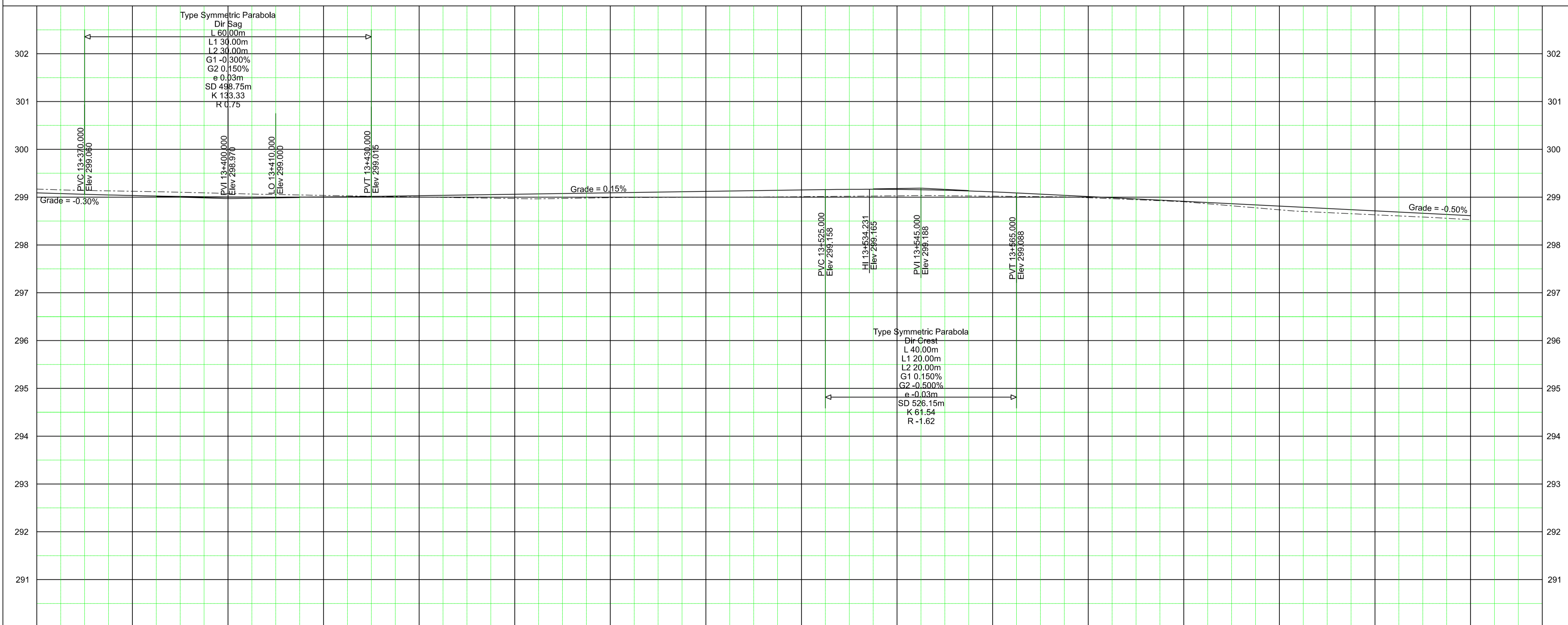
  

REVISIONS		
DATE	DETAILS	INIT.



**LEGEND**

- Prop. ROW (Red dashed line)
- Prop. PTE (Yellow dashed line)
- Grading Limit (Purple dashed line)



**General Notes**

- All Driveways Are ASPHALT Unless Otherwise Noted
- All Water And Sanitary Service Locations Are Approximate And Must Be Located Accurately In The Field
- All Horizontal And Vertical Bends Are In Degrees
- All Pipes Size In mm
- Existing Water Service, Size In mm
- Proposed Water Service, Size In mm
- B.M. No. Description Location Elev.
- The Contractor Is Responsible For Locating And Protecting All Existing Utilities Prior To And During Construction. Location Of Existing Utilities Approximate Only. To Be Verified In Field By Contractor.

Designed by: \_\_\_\_\_  
 Chkd. by: \_\_\_\_\_  
 Approved by: \_\_\_\_\_

**NOTICE TO CONTRACTOR**  
 48 HOURS PRIOR TO COMMENCING WORK NOTIFY THE FOLLOWING

THE REGIONAL MUNICIPALITY OF PEEL	CABLE TELEVISION/FIBREOPTIC PROVIDERS:
CITY OF MISSISSAUGA WORKS DEPT.	BELL CANADA
CITY OF BRAMPTON WORKS DEPT.	ENERSOURCE TELECOM
TOWN OF CALEDON WORKS DEPT.	HYDRO ONE TELECOM
BELL CANADA	ROGERS CABLE
ENBRIDGE INCORPORATED-GAS DISTRIBUTION	ALLSTREAM
ONTARIO MINISTRY OF TRANSPORTATION	PSN (PUBLIC SECTOR NETWORK)
ONTARIO CLEAN WATER AGENCY	FUTUREWAY (FCI BROADBAND)
HYDRO ONE NETWORKS	
ENERSOURCE, HYDRO MISSISSAUGA	
HYDRO ONE BRAMPTON	

10m 0 10 20 30m HORIZONTAL SCALE  
 1m 0 1 2 3m VERTICAL SCALE

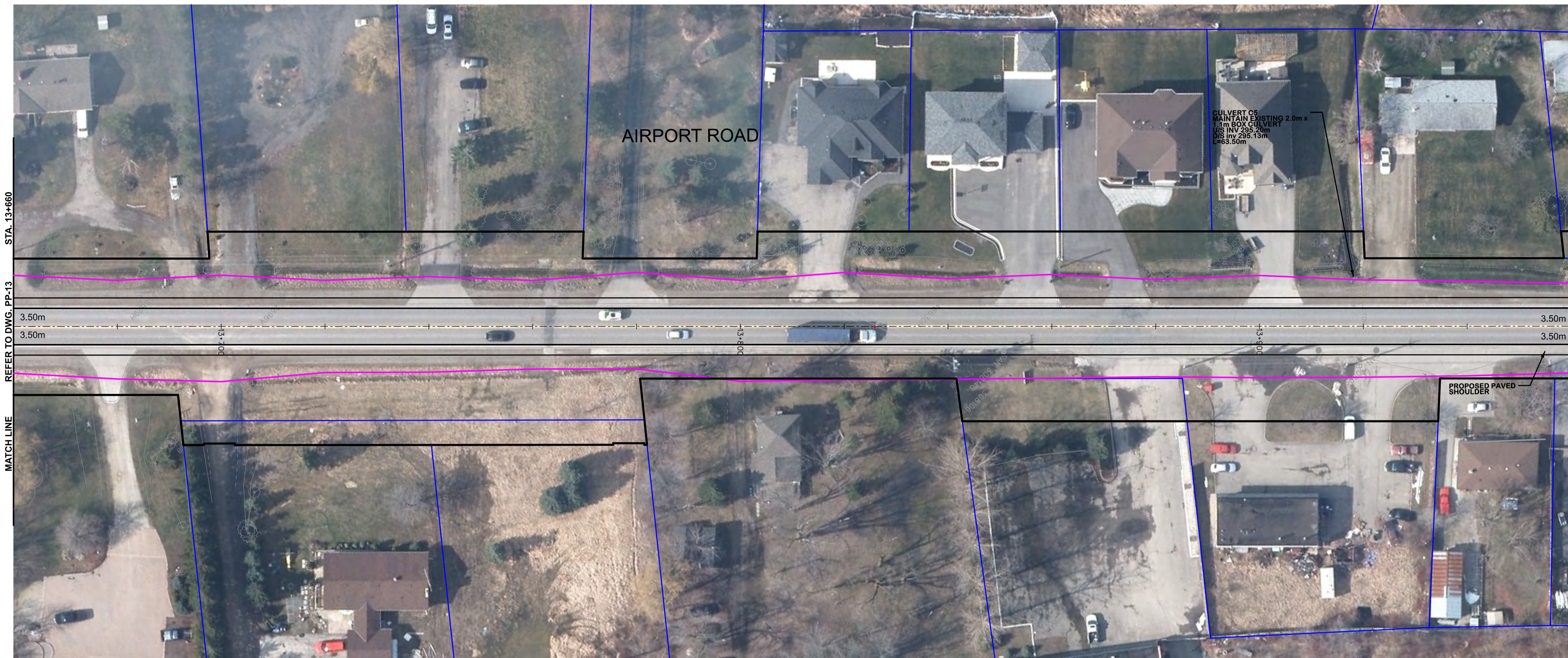
**Region of Peel**  
 working with you

**AIRPORT ROAD**  
 (FROM KING STREET TO 300m N OF HUNTSMILL DRIVE)

**NEW CONSTRUCTION**

STA. 13+360	TO STA. 13+660
CAD Area X-XX	Area X-XX
Checked by	Drawn by A.L.
Date MAY 2021	Sheet 13 of 25
Project No. 16-4360	Plan No. PP-13

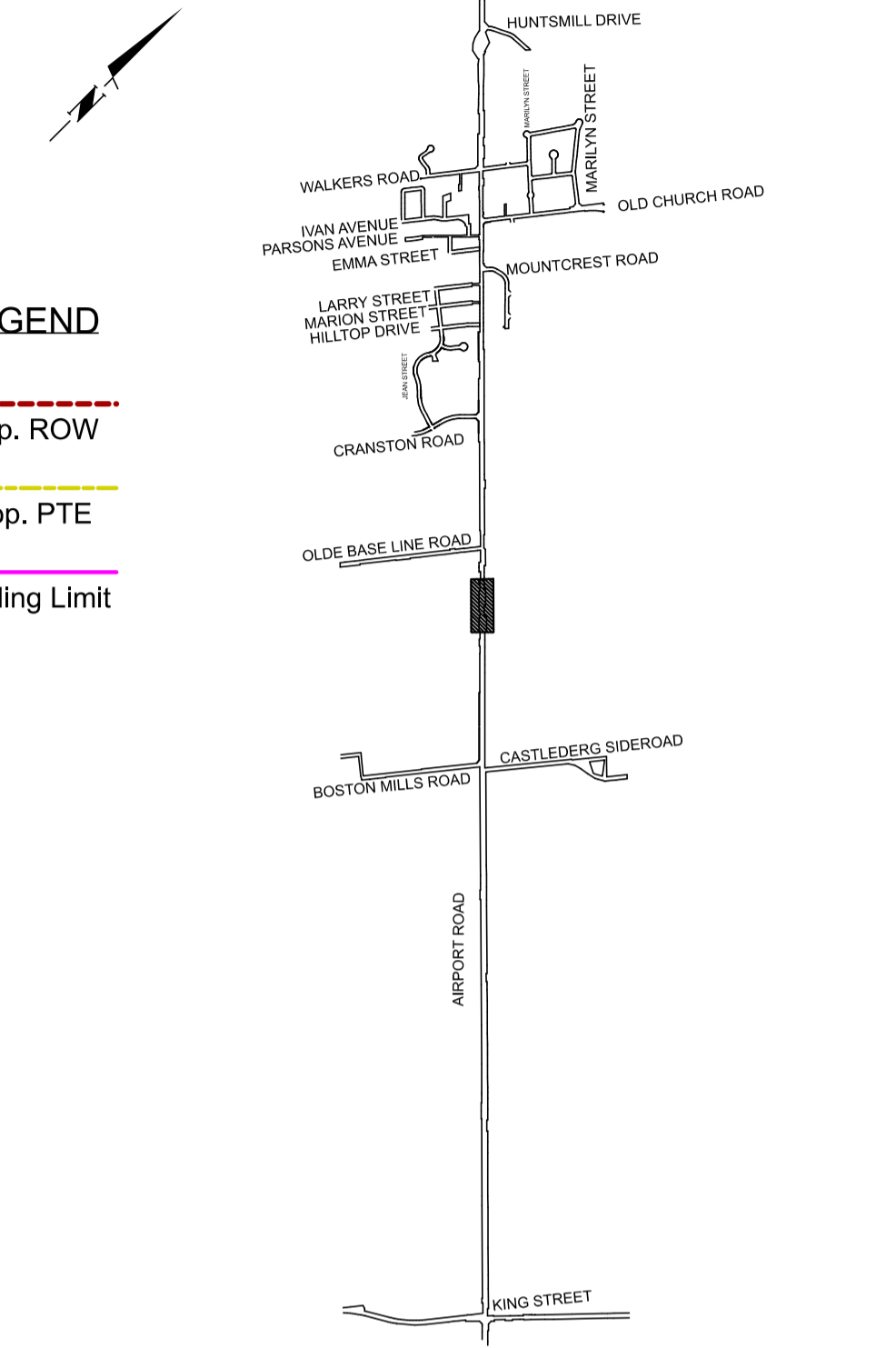
PROP. SWALE ELEV	PROP. GRADE	EX. ROAD ELEV.	ROAD CHAINAGE
299.09	299.03	299.00	13+360
299.17	299.12	299.08	13+380
299.25	299.20	299.15	13+400
299.33	299.28	299.23	13+420
299.41	299.36	299.31	13+440
299.49	299.44	299.39	13+460
299.57	299.52	299.47	13+480
299.65	299.60	299.55	13+500
299.73	299.68	299.63	13+520
299.81	299.76	299.71	13+540
299.89	299.84	299.79	13+560
299.97	299.92	299.87	13+580
300.05	300.00	299.95	13+600
300.13	299.98	299.93	13+620
300.21	299.96	299.91	13+640
300.29	299.94	299.89	13+660



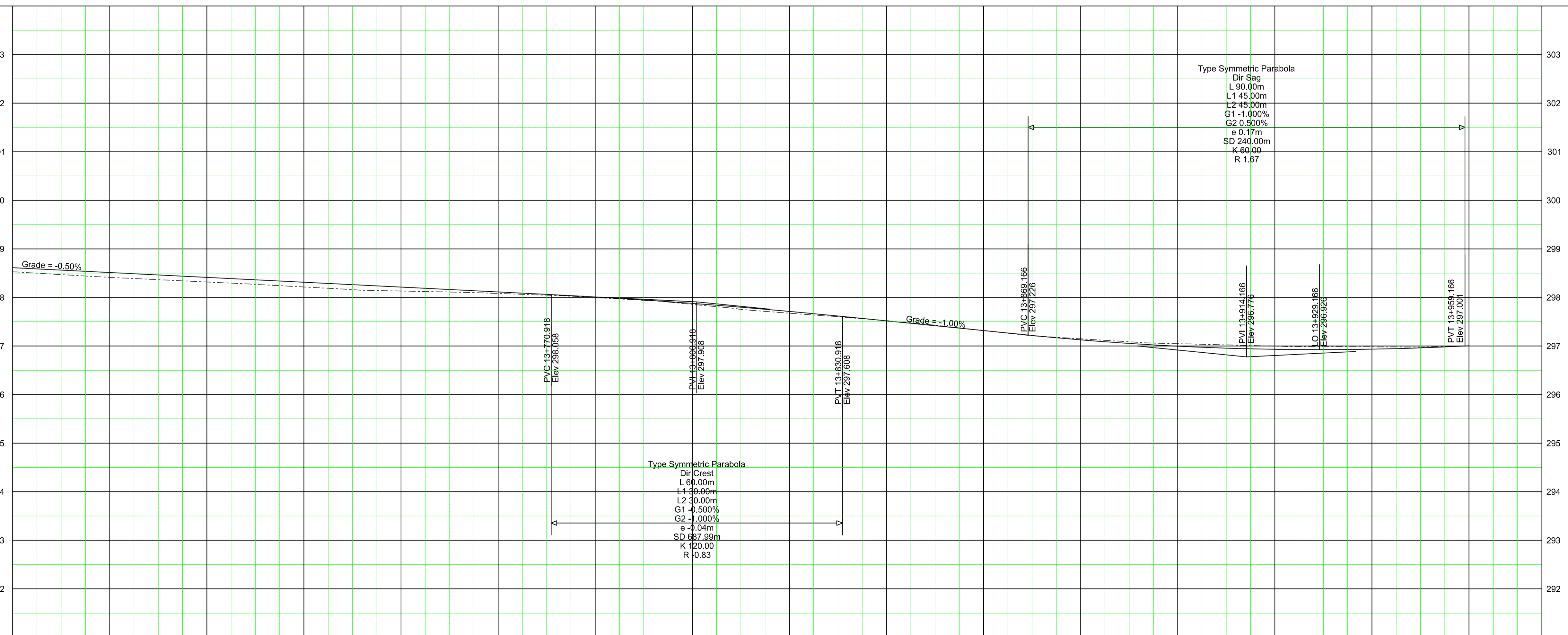
SERVICE DATA					
SERVICE	DATE	INIT.	SERVICE	DATE	INIT.
SAN SEWERS	MAY 00, 2014	X.X.	GAS MAINS	MAY 00, 2014	X.X.
STORM SEWERS	MAY 00, 2014	X.X.	BELL U/G CABLE	MAY 00, 2014	X.X.
WATERMANS	MAY 00, 2014	X.X.	HYDRO U/G CABLE	MAY 00, 2014	X.X.
TRANSIT	MAY 00, 2014	X.X.	HYDRO ONE	MAY 00, 2014	X.X.
PARKS & REC.	MAY 00, 2014	X.X.	CTV	MAY 00, 2014	X.X.
ONT. CLEAN WATER	MAY 00, 2014	X.X.	COMMUNIC. CABLES	MAY 00, 2014	X.X.

REVISIONS		
DATE	DETAILS	INIT.



- LEGEND**
- Prop. ROW (Red dashed line)
  - Prop. PTE (Yellow dashed line)
  - Grading Limit (Magenta dashed line)



**KEY PLAN (N.T.S.)**

**General Notes**

- All Driveways Are ASPHALT Unless Otherwise Noted
- All Water And Sanitary Service Locations Are Approximate And Must Be Located Accurately In The Field
- All Horizontal And Vertical Bends Are In Degrees
- All Pipes Size In mm
- Existing Water Service, Size In mm
- Proposed Water Service, Size In mm
- B.M. No. Description Location
- Elev.

The Contractor Is Responsible For Locating And Protecting All Existing Utilities Prior To And During Construction. Location Of Existing Utilities Approximate Only. To Be Verified In Field By Contractor.

Designed by: \_\_\_\_\_ Chkd. \_\_\_\_\_ Approved by: \_\_\_\_\_

**NOTICE TO CONTRACTOR**

48 HOURS PRIOR TO COMMENCING WORK NOTIFY THE FOLLOWING

THE REGIONAL MUNICIPALITY OF PEEL	CABLE TELEVISION/FIBROPTIC PROVIDERS:
CITY OF MISSISSAUGA WORKS DEPT.	BELL CANADA
CITY OF BRAMPTON WORKS DEPT.	ENERSOURCE TELECOM
TOWN OF CALEDON WORKS DEPT.	HYDRO ONE TELECOM
BELL CANADA	ROGERS CABLE
ENBRIDGE INCORPORATED-GAS DISTRIBUTION	ALLSTREAM
ONTARIO MINISTRY OF TRANSPORTATION	PSN (PUBLIC SECTOR NETWORK)
ONTARIO CLEAN WATER AGENCY	FUTUREWAY (FCI BROADBAND)
HYDRO ONE NETWORKS	
ENERSOURCE, HYDRO MISSISSAUGA	
HYDRO ONE BRAMPTON	

10m 0 10 20 30m HORIZONTAL SCALE  
1m 0 1 2 3m VERTICAL SCALE

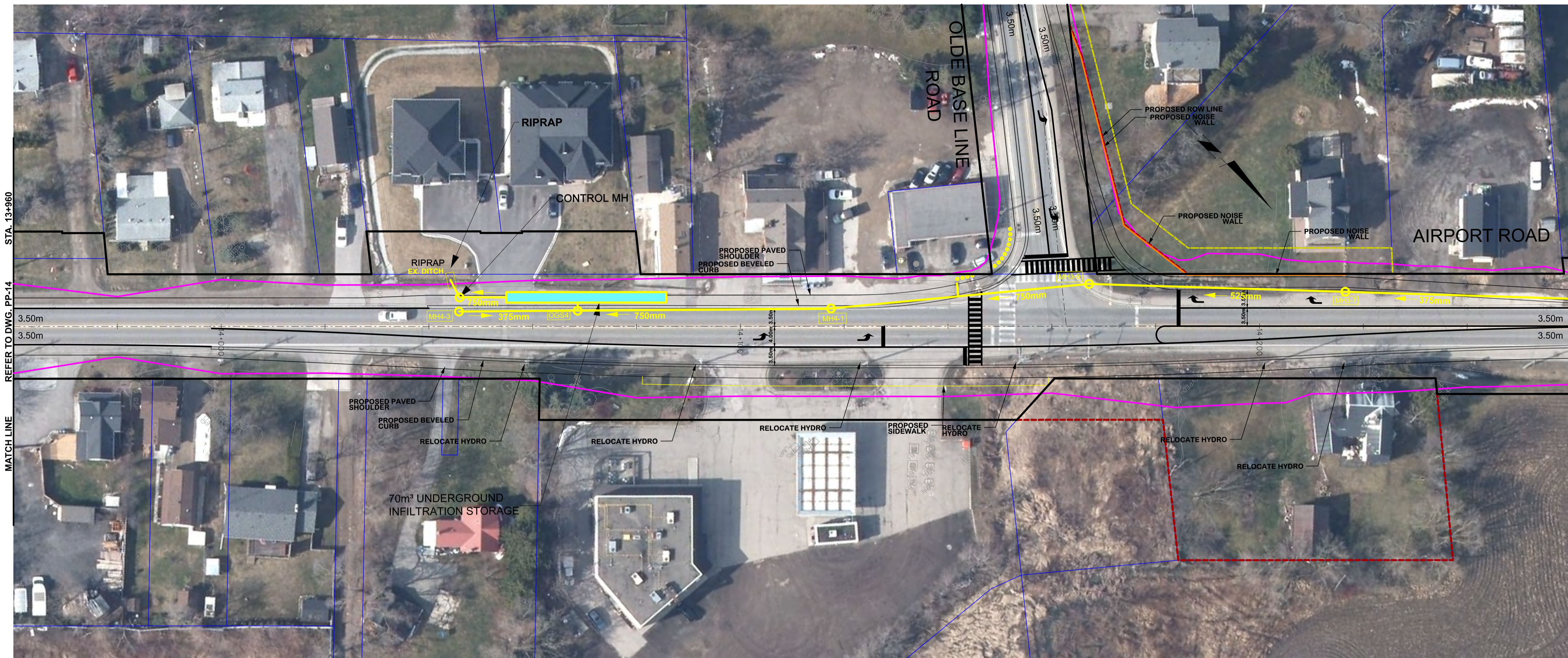
**Region of Peel**  
working with you

**AIRPORT ROAD**  
(FROM KING STREET TO 300m N OF HUNSMILL DRIVE)

**NEW CONSTRUCTION**

STA. 13+660	TO STA. 13+960
CAD Area X-XX	Area X-XX
Checked by	Drawn by A.L.
Date MAY 2021	Sheet 14 of 25
Project No. 16-4360	Plan No. PP-14

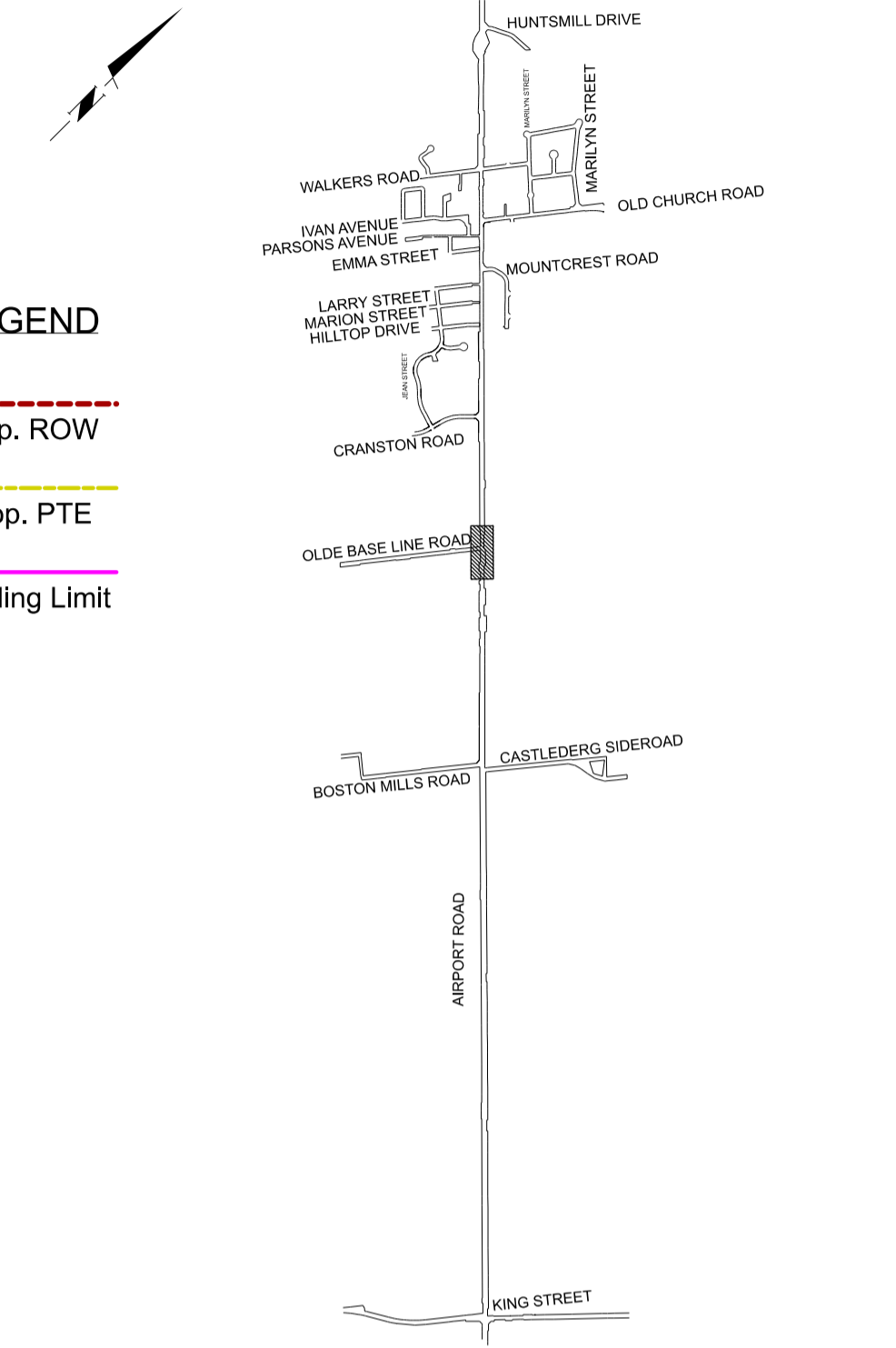
298.61	298.51	298.41	298.31	298.21	298.11	298.01	297.88	297.71	297.52	297.32	297.13	297.00	296.93	296.94	297.00	297.01	297.05	297.00	296.98	297.01	297.05	297.00
13+660	13+680	13+700	13+720	13+740	13+760	13+780	13+800	13+820	13+840	13+860	13+880	13+900	13+920	13+940	13+960	ROAD CHAINAGE	PROP. SWALE ELEV	EX. ROAD ELEV.	ROAD CHAINAGE	PROP. SWALE ELEV	EX. ROAD ELEV.	ROAD CHAINAGE



SERVICE DATA					
SERVICE	DATE	INIT.	SERVICE	DATE	INIT.
SAN SEWERS	MAY 00, 2014	X.X.	GAS MAINS	MAY 00, 2014	X.X.
STORM SEWERS	MAY 00, 2014	X.X.	BELL U/G CABLE	MAY 00, 2014	X.X.
WATERMANS	MAY 00, 2014	X.X.	HYDRO U/G CABLE	MAY 00, 2014	X.X.
TRANSIT	MAY 00, 2014	X.X.	HYDRO ONE	MAY 00, 2014	X.X.
PARKS & REC.	MAY 00, 2014	X.X.	CTV	MAY 00, 2014	X.X.
ONT. CLEAN WATER	MAY 00, 2014	X.X.	COMMUNIC. CABLES	MAY 00, 2014	X.X.

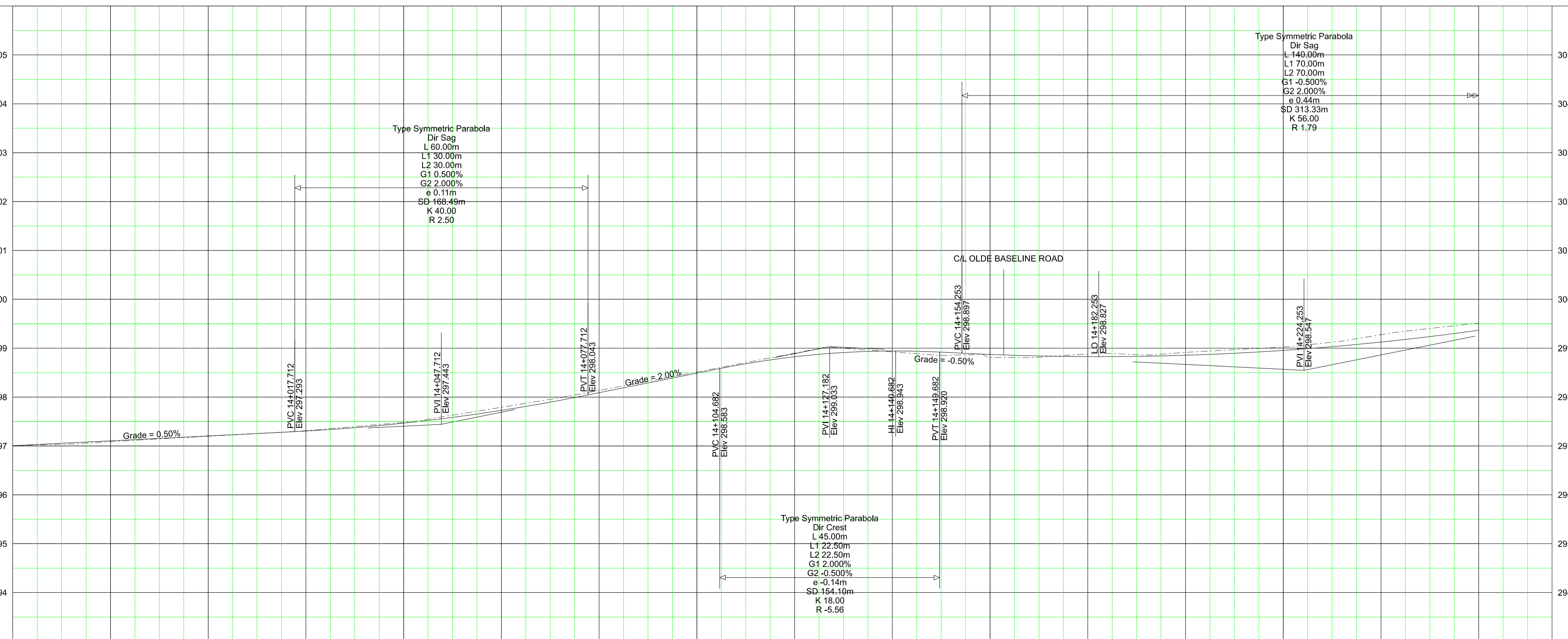
  

REVISIONS		
DATE	DETAILS	INIT.



**LEGEND**

- Prop. ROW (Red dashed line)
- Prop. PTE (Yellow line)
- Grading Limit (Magenta line)



**KEY PLAN (N.T.S.)**

**General Notes**

- All Driveways Are ASPHALT Unless Otherwise Noted
- All Water And Sanitary Service Locations Are Approximate And Must Be Located Accurately In The Field
- All Horizontal And Vertical Bends Are In Degrees
- All Pipes Size In mm
- Existing Water Service, Size In mm
- WS20 Proposed Water Service, Size In mm
- B.M. No. Description Location Elev.

The Contractor Is Responsible For Locating And Protecting All Existing Utilities Prior To And During Construction. Location Of Existing Utilities Approximate Only. To Be Verified In Field By Contractor.

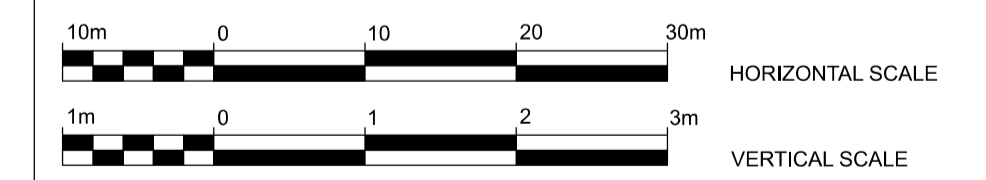
Designed by \_\_\_\_\_ Approved by \_\_\_\_\_

Checked by \_\_\_\_\_

**NOTICE TO CONTRACTOR**

48 HOURS PRIOR TO COMMENCING WORK NOTIFY THE FOLLOWING

THE REGIONAL MUNICIPALITY OF PEEL	CABLE TELEVISION/FIBROPTIC PROVIDERS:
CITY OF MISSISSAUGA WORKS DEPT.	BELL CANADA
CITY OF BRAMPTON WORKS DEPT.	ENERSOURCE TELECOM
TOWN OF CALEDON WORKS DEPT.	HYDRO ONE TELECOM
BELL CANADA	ROGERS CABLE
ENBRIDGE INCORPORATED-GAS DISTRIBUTION	ALLSTREAM
ONTARIO MINISTRY OF TRANSPORTATION	PSN (PUBLIC SECTOR NETWORK)
ONTARIO CLEAN WATER AGENCY	FUTUREWAY (FCI BROADBAND)
HYDRO ONE NETWORKS	
ENERSOURCE, HYDRO MISSISSAUGA	
HYDRO ONE BRAMPTON	

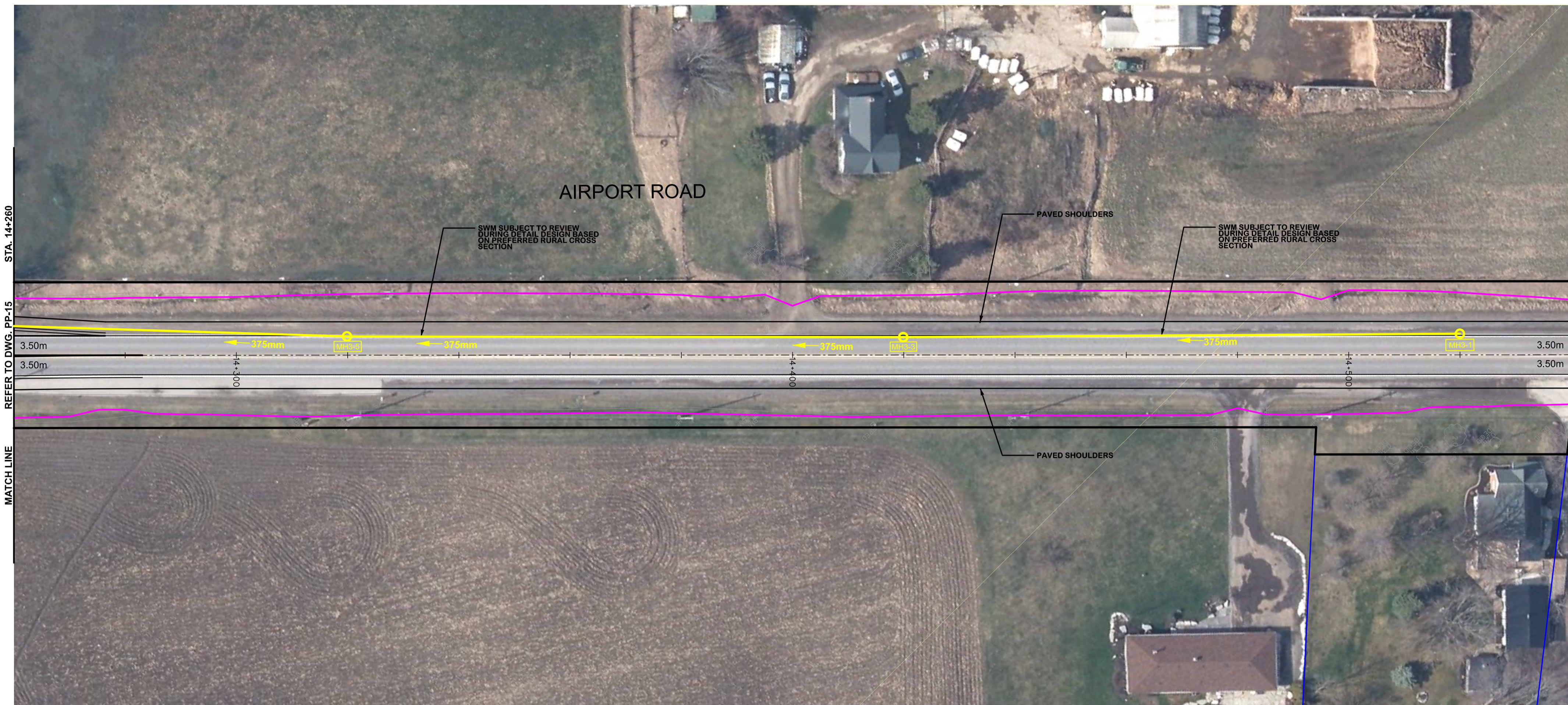


**Region of Peel**  
working with you

**AIRPORT ROAD**  
(FROM KING STREET TO 300m N OF HUNTSMILL DRIVE)

**NEW CONSTRUCTION**

PROP. SWALE ELEV															STA. 13+960		TO STA. 14+260					
297.00	297.10	297.20	297.31	297.47	297.73	298.09	298.49	298.82	298.94	298.87	298.83	298.86	298.95	299.13	299.37	PROP. GRADE	CAD Area	X-XX	Area	X-XX	Project No.	
297.01	297.09	297.20	297.31	297.48	297.79	298.14	298.51	298.90	298.92	298.81	298.88	298.91	299.02	299.28	299.51	EX. ROAD ELEV.	Checked by	Drawn by	A.L.	Plan No.	16-4360	
13+960	13+980	14+000	14+020	14+040	14+060	14+080	14+100	14+120	14+140	14+160	14+180	14+200	14+220	14+240	14+260	ROAD CHAINAGE	Date	MAY 2021	Sheet	15 of 25	Plan No.	PP-15



SERVICE DATA					
SERVICE	DATE	INIT.	SERVICE	DATE	INIT.
SAN SEWERS	MAY 00, 2014	X.X.	GAS MAINS	MAY 00, 2014	X.X.
STORM SEWERS	MAY 00, 2014	X.X.	BELL U/G CABLE	MAY 00, 2014	X.X.
WATER MAINS	MAY 00, 2014	X.X.	HYDRO U/G CABLE	MAY 00, 2014	X.X.
TRANSIT	MAY 00, 2014	X.X.	HYDRO ONE	MAY 00, 2014	X.X.
PARKS & REC.	MAY 00, 2014	X.X.	CTV	MAY 00, 2014	X.X.
ONT. CLEAN WATER	MAY 00, 2014	X.X.	COMMUNIC. CABLES	MAY 00, 2014	X.X.

REVISIONS		
DATE	DETAILS	INIT.



**LEGEND**

Prop. ROW

Prop. PTE

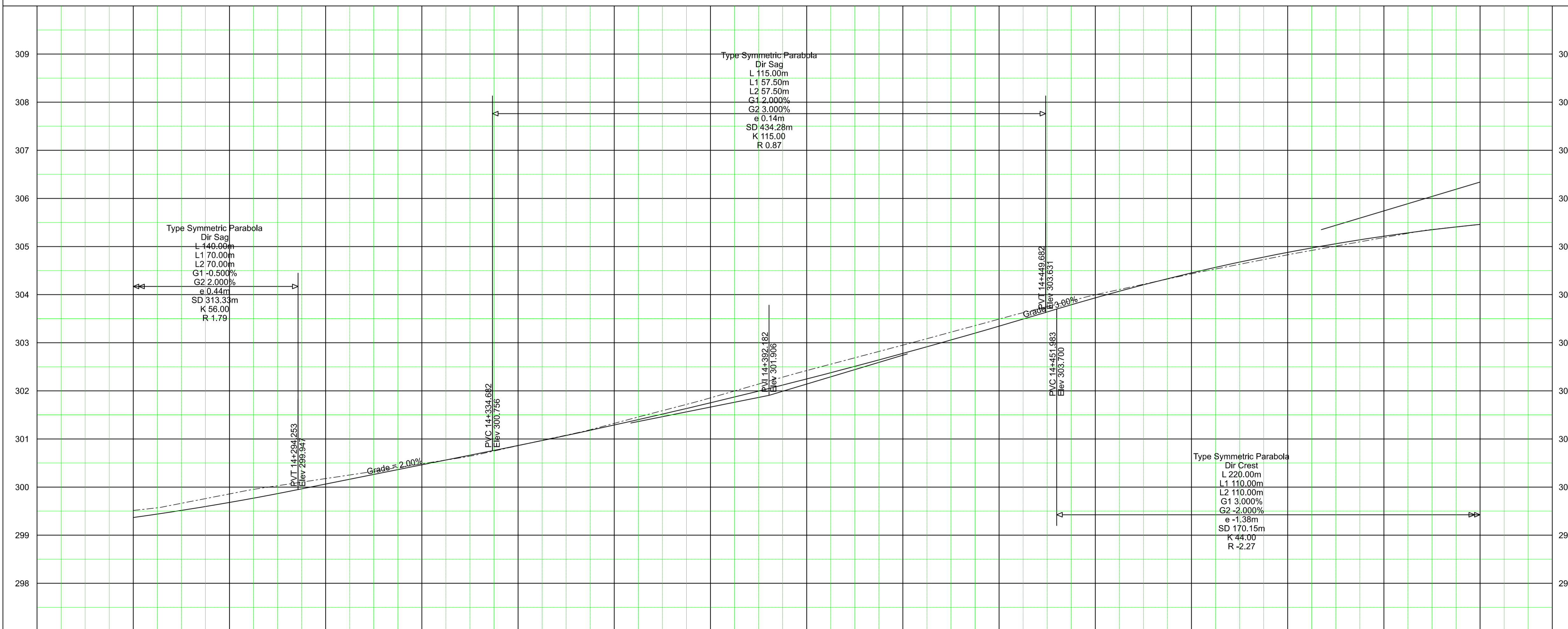
Grading Limit

**KEY PLAN (N.T.S.)**

**General Notes**

- All Driveways Are ASPHALT Unless Otherwise Noted
- All Water And Sanitary Service Locations Are Approximate And Must Be Located Accurately In The Field
- All Horizontal And Vertical Bends Are In Degrees
- All Pipes Size In mm
- Existing Water Service, Size In mm
- Proposed Water Service, Size In mm
- B.M. No. Description Location Elev.

The Contractor Is Responsible For Locating And Protecting All Existing Utilities Prior To And During Construction. Location Of Existing Utilities Approximate Only. To Be Verified In Field By Contractor.



Designed by \_\_\_\_\_

Checked by \_\_\_\_\_

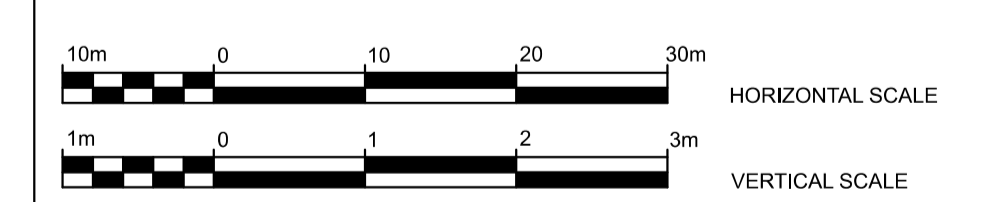
Approved by \_\_\_\_\_

**NOTICE TO CONTRACTOR**

48 HOURS PRIOR TO COMMENCING WORK NOTIFY THE FOLLOWING

THE REGIONAL MUNICIPALITY OF PEEL  
CITY OF MISSISSAUGA WORKS DEPT.  
CITY OF BRAMPTON WORKS DEPT.  
TOWN OF CALEDON WORKS DEPT.  
BELL CANADA  
ENBRIDGE INCORPORATED-GAS DISTRIBUTION  
ONTARIO MINISTRY OF TRANSPORTATION  
ONTARIO CLEAN WATER AGENCY  
HYDRO ONE NETWORKS  
ENERSOURCE, HYDRO MISSISSAUGA  
HYDRO ONE BRAMPTON

CABLE TELEVISION/FIBROPTIC PROVIDERS:  
BELL CANADA  
ENERSOURCE TELECOM  
HYDRO ONE TELECOM  
ROGERS CABLE  
ALLSTREAM  
PSN (PUBLIC SECTOR NETWORK)  
FUTUREWAY (FCI BROADBAND)



**Region of Peel**  
working with you

**AIRPORT ROAD**  
(FROM KING STREET TO 300m N OF HUNTSMILL DRIVE)  
**NEW CONSTRUCTION**

STA.	PROP. SWALE ELEV.	PROP. GRADE	EX. ROAD ELEV.	ROAD CHAINAGE
299.37	299.68	300.06	300.46	14+260
299.51	299.86	300.18	300.48	14+280
300.06	300.46	300.86	301.29	14+300
300.46	300.86	301.29	301.75	14+320
300.86	301.29	301.75	302.25	14+340
301.29	301.75	302.25	302.78	14+360
301.75	302.25	302.78	303.34	14+380
302.25	302.78	303.34	303.93	14+400
302.78	303.34	303.93	304.45	14+420
303.34	303.93	304.45	304.88	14+440
303.93	304.45	304.88	305.21	14+460
304.45	304.88	305.21	305.46	14+480
304.88	305.21	305.46	305.19	14+500
305.21	305.46	305.19	305.46	14+520
305.46	305.19	305.46	305.46	14+540

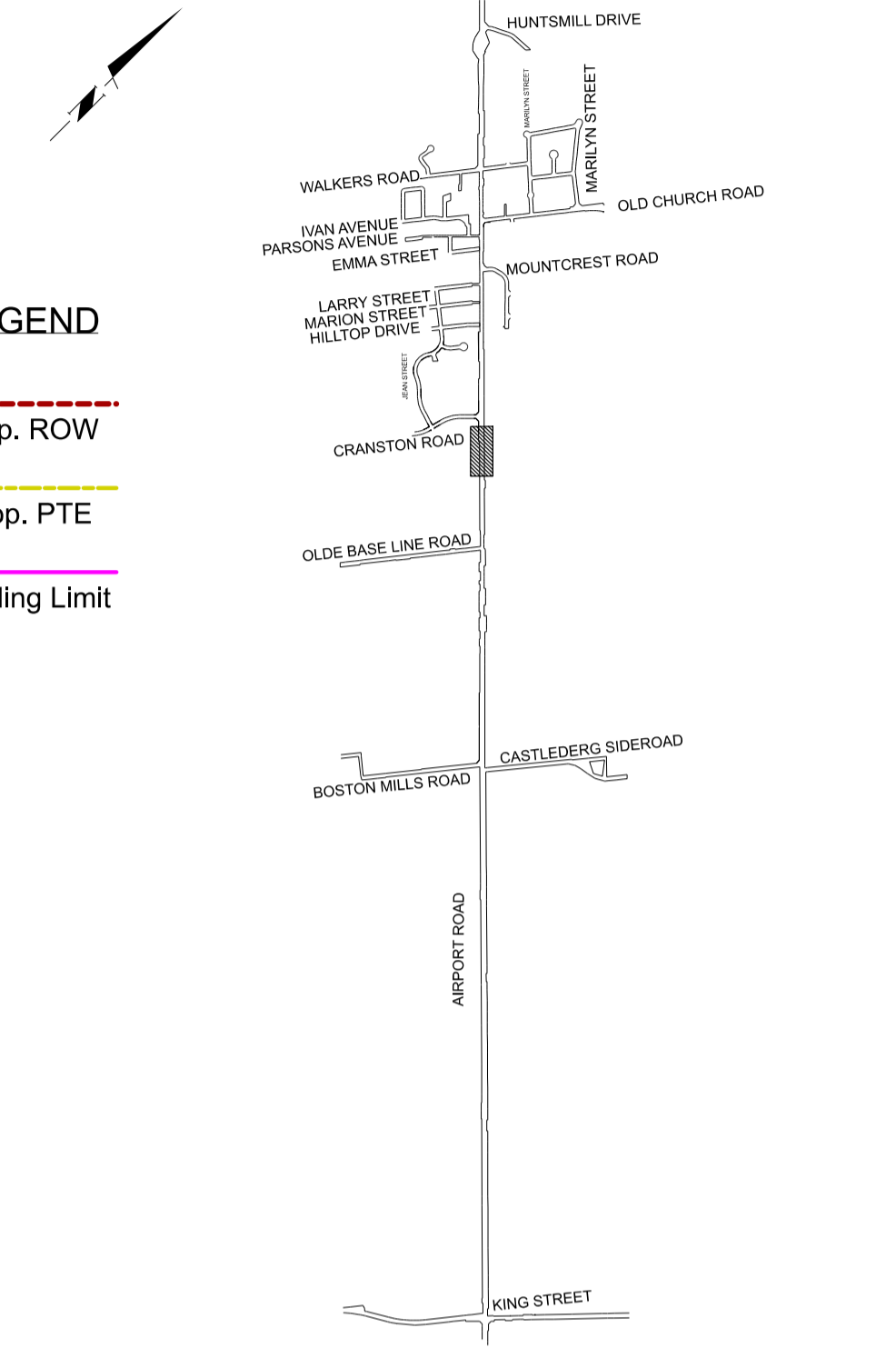
STA.	14+260	TO STA.	14+540
CAD Area	X-XX	Area	X-XX
Checked by		Drawn by	A.L.
Date	MAY 2021	Sheet	16 of 25
Project No.	16-4360		Plan No.
			<b>PP-16</b>



SERVICE DATA					
SERVICE	DATE	INIT.	SERVICE	DATE	INIT.
SAN SEWERS	MAY 00, 2014	X.X.	GAS MAINS	MAY 00, 2014	X.X.
STORM SEWERS	MAY 00, 2014	X.X.	BELL U/G CABLE	MAY 00, 2014	X.X.
WATERMANS	MAY 00, 2014	X.X.	HYDRO U/G CABLE	MAY 00, 2014	X.X.
TRANSIT	MAY 00, 2014	X.X.	HYDRO ONE	MAY 00, 2014	X.X.
PARKS & REC.	MAY 00, 2014	X.X.	CTV	MAY 00, 2014	X.X.
ONT. CLEAN WATER	MAY 00, 2014	X.X.	COMMUNIC. CABLES	MAY 00, 2014	X.X.

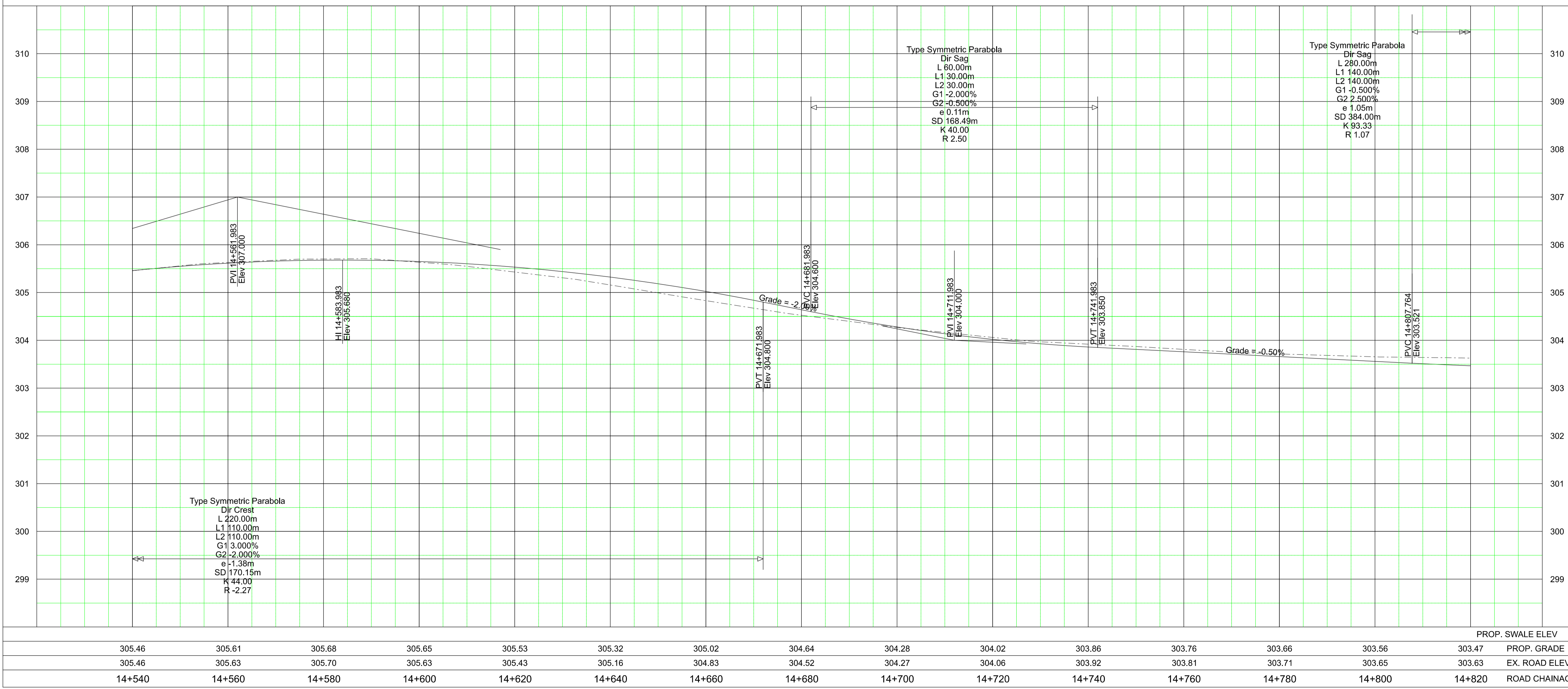
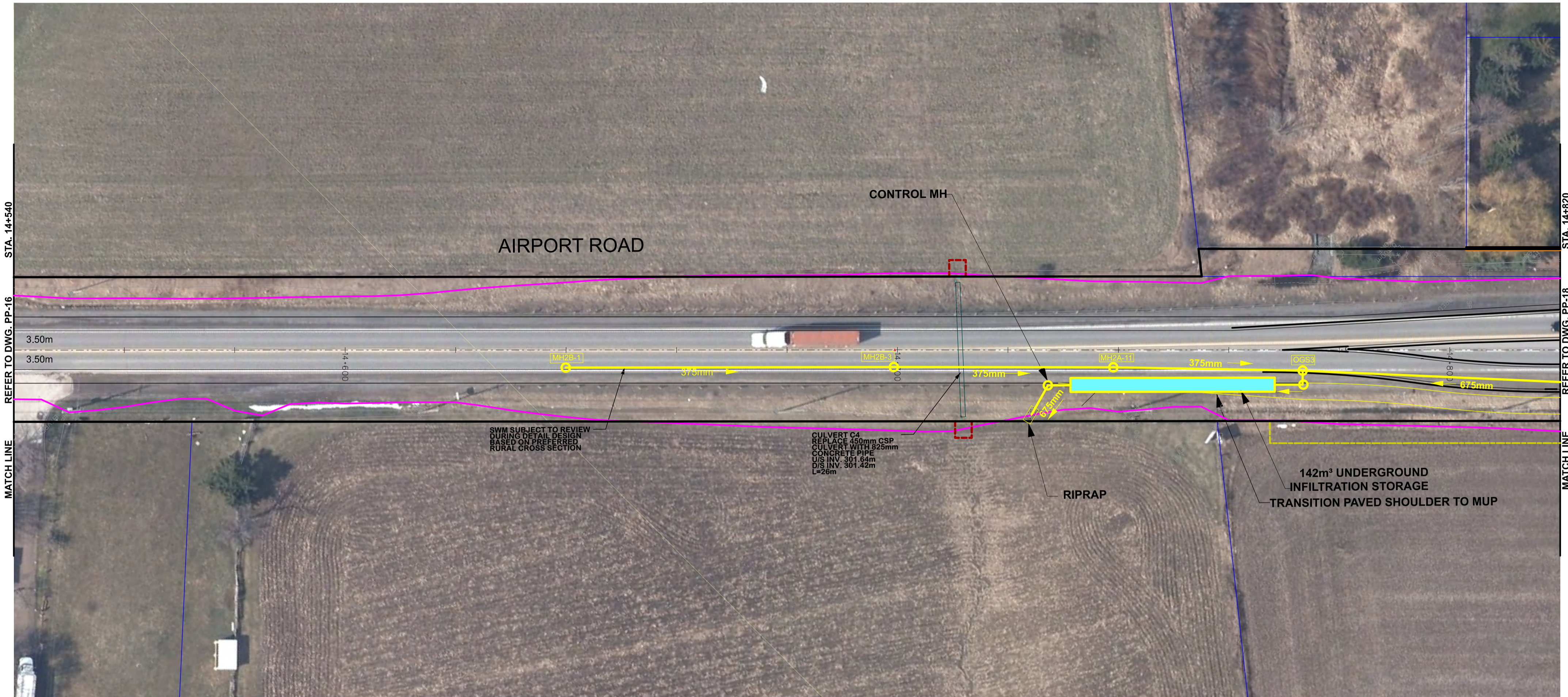
  

REVISIONS		
DATE	DETAILS	INIT.



**LEGEND**

- Prop. ROW
- Prop. PTE
- Grading Limit



**KEY PLAN (N.T.S.)**

**General Notes**

- All Driveways Are ASPHALT Unless Otherwise Noted
- All Water And Sanitary Service Locations Are Approximate And Must Be Located Accurately In The Field
- All Horizontal And Vertical Bends Are In Degrees
- All Pipes Size In mm
- Existing Water Service, Size In mm
- WS20 Proposed Water Service, Size In mm
- B.M. No. Description Location Elev.
- The Contractor Is Responsible For Locating And Protecting All Existing Utilities Prior To And During Construction. Location Of Existing Utilities Approximate Only. To Be Verified In Field By Contractor.

Designed by: \_\_\_\_\_ Chkd. \_\_\_\_\_ Approved by: \_\_\_\_\_

**NOTICE TO CONTRACTOR**

48 HOURS PRIOR TO COMMENCING WORK NOTIFY THE FOLLOWING

THE REGIONAL MUNICIPALITY OF PEEL	CABLE TELEVISION/FIBROPTIC PROVIDERS:
CITY OF MISSISSAUGA WORKS DEPT.	BELL CANADA
CITY OF BRAMPTON WORKS DEPT.	ENERSOURCE TELECOM
TOWN OF CALEDON WORKS DEPT.	HYDRO ONE TELECOM
BELL CANADA	ROGERS CABLE
ENBRIDGE INCORPORATED-GAS DISTRIBUTION	ALLSTREAM
ONTARIO MINISTRY OF TRANSPORTATION	PSN (PUBLIC SECTOR NETWORK)
ONTARIO CLEAN WATER AGENCY	FUTUREWAY (FCI BROADBAND)
HYDRO ONE NETWORKS	
ENERSOURCE, HYDRO MISSISSAUGA	
HYDRO ONE BRAMPTON	

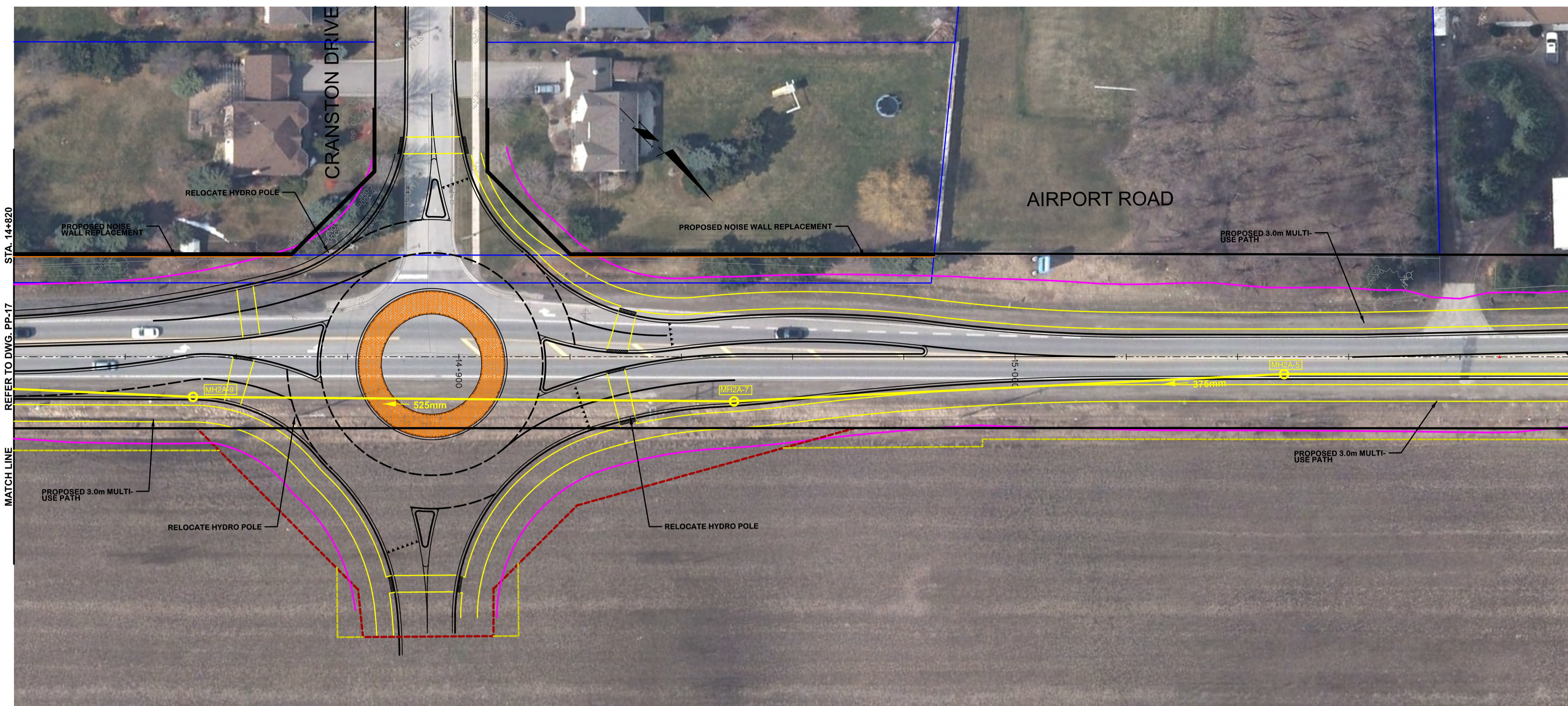
10m 0 10 20 30m HORIZONTAL SCALE  
1m 0 1 2 3m VERTICAL SCALE

**Region of Peel**  
working with you

**AIRPORT ROAD**  
(FROM KING STREET TO 300m N OF HUNSMILL DRIVE)

**NEW CONSTRUCTION**

STA. 14+540	TO STA. 14+820
CAD Area X-XX	Area X-XX
Checked by	Drawn by A.L.
Date MAY 2021	Sheet 17 of 25
Project No. 16-4360	Plan No. PP-17



SERVICE DATA					
SERVICE	DATE	INIT.	SERVICE	DATE	INIT.
SAN SEWERS	MAY 00, 2014	X.X.	GAS MAINS	MAY 00, 2014	X.X.
STORM SEWERS	MAY 00, 2014	X.X.	BELL U/G CABLE	MAY 00, 2014	X.X.
WATERMAINS	MAY 00, 2014	X.X.	HYDRO U/G CABLE	MAY 00, 2014	X.X.
TRANSIT	MAY 00, 2014	X.X.	HYDRO ONE	MAY 00, 2014	X.X.
PARKS & REC.	MAY 00, 2014	X.X.	CTV	MAY 00, 2014	X.X.
ONT. CLEAN WATER	MAY 00, 2014	X.X.	COMMUNIC. CABLES	MAY 00, 2014	X.X.

REVISIONS		
DATE	DETAILS	INIT.

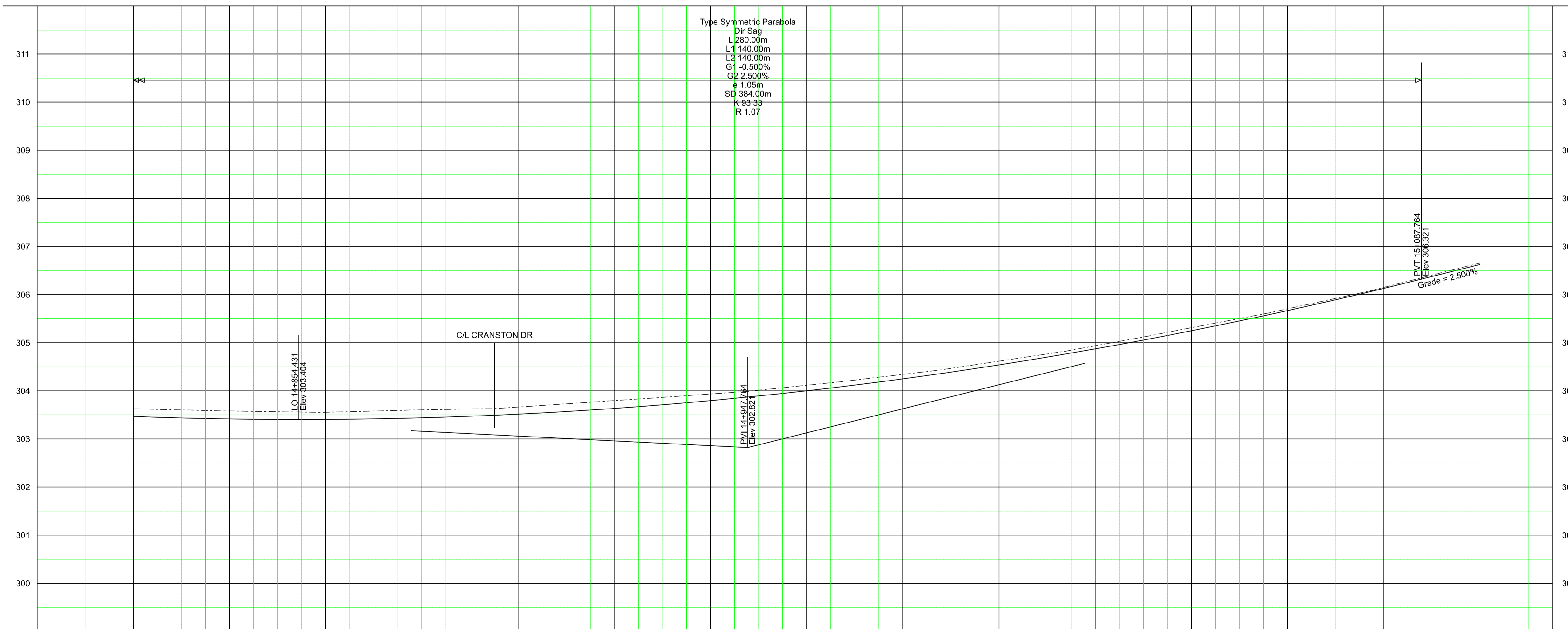


**LEGEND**

- Prop. ROW (Red dashed line)
- Prop. PTE (Yellow solid line)
- Grading Limit (Magenta solid line)

STA. 14+820  
REFER TO DWG. PP-17  
MATCH LINE

STA. 15+100  
REFER TO DWG. PP-19  
MATCH LINE



**General Notes**

All Driveways Are ASPHALT Unless Otherwise Noted  
 All Water And Sanitary Service Locations Are Approximate And Must Be Located Accurately In The Field  
 All Horizontal And Vertical Bends Are In Degrees  
 All Pipes Size In mm  
 Existing Water Service, Size In mm  
 Proposed Water Service, Size In mm  
 B.M. No. Description Location Elev.  
 The Contractor Is Responsible For Locating And Protecting All Existing Utilities Prior To And During Construction. Location Of Existing Utilities Approximate Only. To Be Verified In Field By Contractor.

Designed by \_\_\_\_\_ Chkd. \_\_\_\_\_ Approved by \_\_\_\_\_

**NOTICE TO CONTRACTOR**

48 HOURS PRIOR TO COMMENCING WORK NOTIFY THE FOLLOWING

THE REGIONAL MUNICIPALITY OF PEEL	CABLE TELEVISION/FIBROPTIC PROVIDERS:
CITY OF MISSISSAUGA WORKS DEPT.	BELL CANADA
CITY OF BRAMPTON WORKS DEPT.	ENERSOURCE TELECOM
TOWN OF CALEDON WORKS DEPT.	HYDRO ONE TELECOM
BELL CANADA	ROGERS CABLE
ENBRIDGE INCORPORATED-GAS DISTRIBUTION	ALLSTREAM
ONTARIO MINISTRY OF TRANSPORTATION	PSN (PUBLIC SECTOR NETWORK)
ONTARIO CLEAN WATER AGENCY	FUTUREWAY (FCI BROADBAND)
HYDRO ONE NETWORKS	
ENERSOURCE, HYDRO MISSISSAUGA	
HYDRO ONE BRAMPTON	

10m 0 10 20 30m HORIZONTAL SCALE  
 1m 0 1 2 3m VERTICAL SCALE

**Region of Peel**  
 working with you

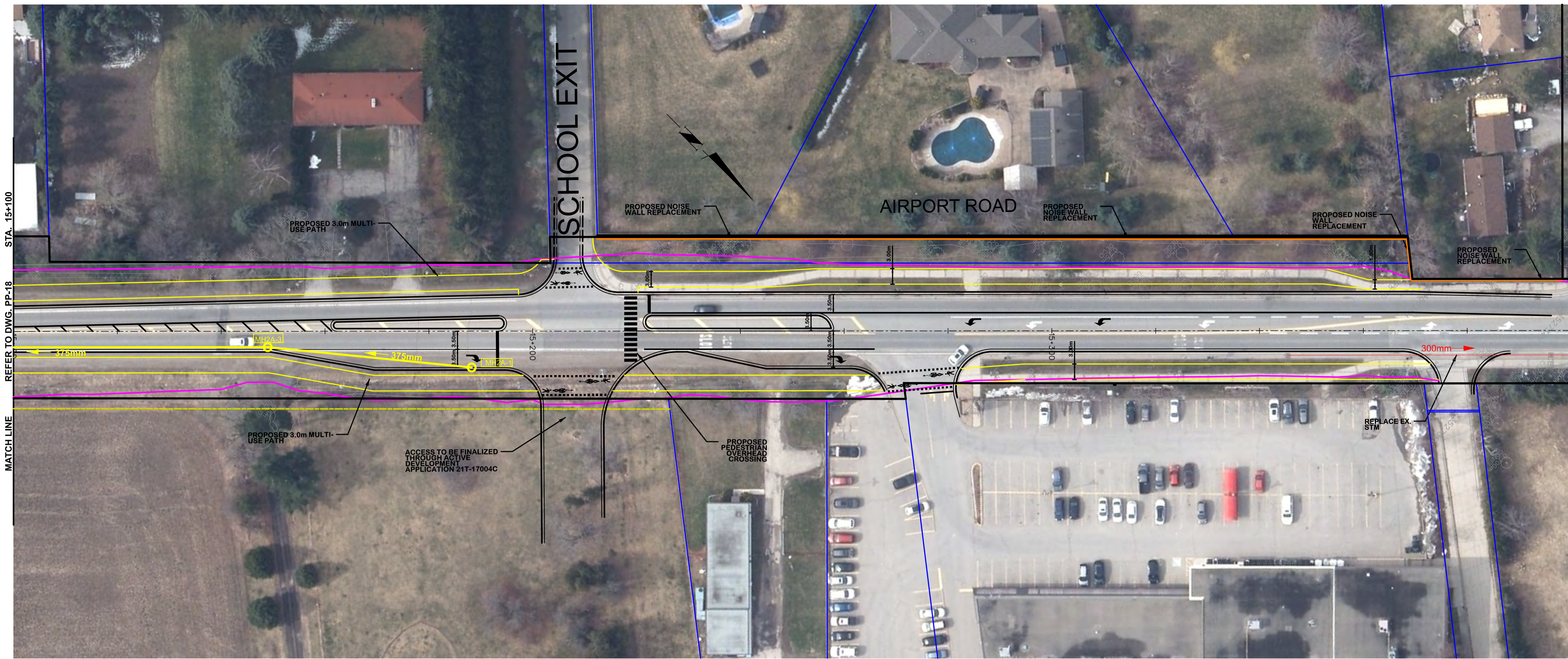
**AIRPORT ROAD**  
 (FROM KING STREET TO 300m N OF HUNSMILL DRIVE)

**NEW CONSTRUCTION**

STA. 14+820 TO STA. 15+100

PROP. SWALE ELEV	PROP. GRADE	EX. ROAD ELEV.	ROAD CHAINAGE
303.47	303.42	303.41	14+820
303.63	303.58	303.56	14+840
303.80	303.63	303.61	14+860
304.00	303.68	303.66	14+880
304.25	303.73	303.80	14+900
304.54	303.78	303.93	14+920
304.87	303.83	304.12	14+940
305.25	303.88	304.34	14+960
305.67	303.93	304.62	14+980
306.13	303.98	304.94	15+000
306.63	304.03	305.31	15+020
307.13	304.08	305.71	15+040
307.63	304.13	306.15	15+060
308.13	304.18	306.66	15+080
308.63	304.23		15+100

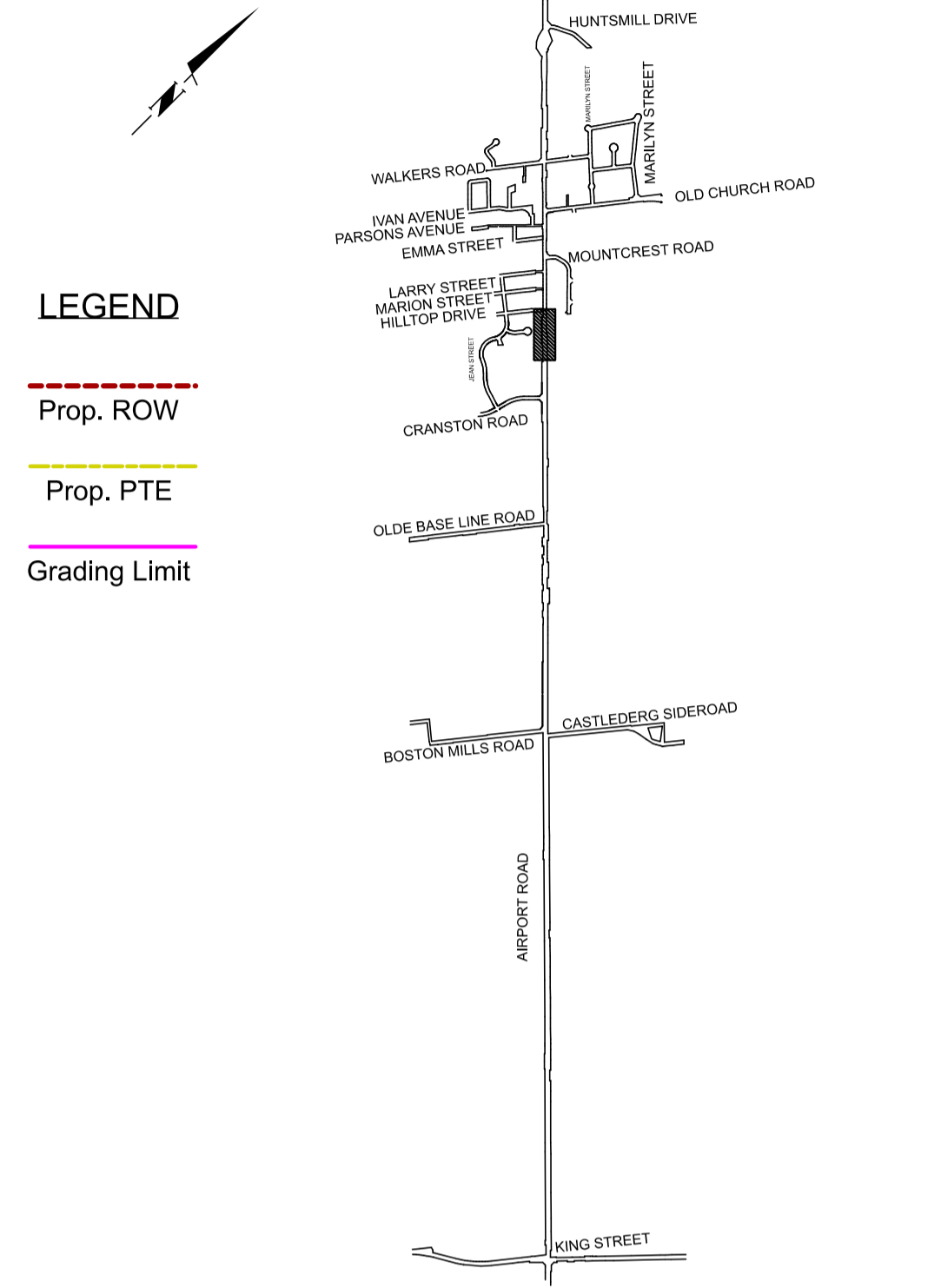
CAD Area	X-XX	Area	X-XX	Project No.	16-4360
Checked by		Drawn by	A.L.	Plan No.	PP-18
Date	MAY 2021	Sheet	18 of 25		



SERVICE DATA					
SERVICE	DATE	INIT.	SERVICE	DATE	INIT.
SAN SEWERS	MAY 00, 2014	X.X.	GAS MAINS	MAY 00, 2014	X.X.
STORM SEWERS	MAY 00, 2014	X.X.	BELL U/G CABLE	MAY 00, 2014	X.X.
WATERMANS	MAY 00, 2014	X.X.	HYDRO U/G CABLE	MAY 00, 2014	X.X.
TRANSIT	MAY 00, 2014	X.X.	HYDRO ONE	MAY 00, 2014	X.X.
PARKS & REC.	MAY 00, 2014	X.X.	CTV	MAY 00, 2014	X.X.
ONT. CLEAN WATER	MAY 00, 2014	X.X.	COMMUNIC. CABLES	MAY 00, 2014	X.X.

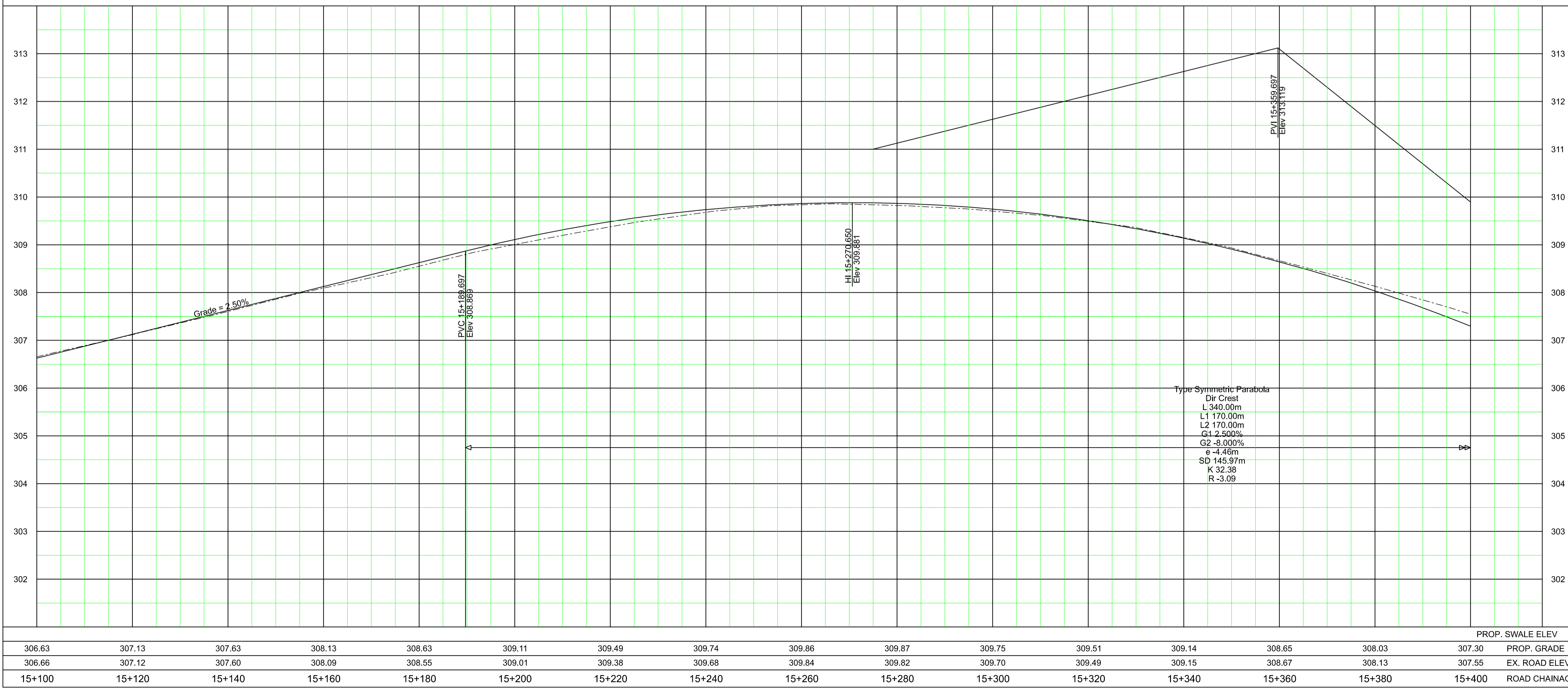
  

REVISIONS		
DATE	DETAILS	INIT.



**LEGEND**

- Prop. ROW
- Prop. PTE
- Grading Limit



**KEY PLAN (N.T.S.)**

**General Notes**

- All Driveways Are ASPHALT Unless Otherwise Noted
- All Water And Sanitary Service Locations Are Approximate And Must Be Located Accurately In The Field
- All Horizontal And Vertical Bends Are In Degrees
- All Pipes Size In mm
- Existing Water Service, Size In mm
- WS20 Proposed Water Service, Size In mm
- B.M. No. Description Location Elev.
- The Contractor Is Responsible For Locating And Protecting All Existing Utilities Prior To And During Construction. Location Of Existing Utilities Approximate Only. To Be Verified In Field By Contractor.

Designed by: \_\_\_\_\_ Chkd. \_\_\_\_\_ Approved by: \_\_\_\_\_

**NOTICE TO CONTRACTOR**

48 HOURS PRIOR TO COMMENCING WORK NOTIFY THE FOLLOWING

THE REGIONAL MUNICIPALITY OF PEEL	CABLE TELEVISION/FIBROPTIC PROVIDERS:
CITY OF MISSISSAUGA WORKS DEPT.	BELL CANADA
CITY OF BRAMPTON WORKS DEPT.	ENERSOURCE TELECOM
TOWN OF CALEDON WORKS DEPT.	HYDRO ONE TELECOM
BELL CANADA	ROGERS CABLE
ENBRIDGE INCORPORATED-GAS DISTRIBUTION	ALLSTREAM
ONTARIO MINISTRY OF TRANSPORTATION	PSN (PUBLIC SECTOR NETWORK)
ONTARIO CLEAN WATER AGENCY	FUTUREWAY (FCI BROADBAND)
HYDRO ONE NETWORKS	
ENERSOURCE, HYDRO MISSISSAUGA	
HYDRO ONE BRAMPTON	

10m 0 10 20 30m HORIZONTAL SCALE  
 1m 0 1 2 3m VERTICAL SCALE

**Region of Peel**  
 working with you

**AIRPORT ROAD**  
 (FROM KING STREET TO 300m N OF HUNTSMILL DRIVE)

**NEW CONSTRUCTION**

STA. 15+100	TO STA. 15+400
CAD Area X-XX	Area X-XX
Checked by	Drawn by A.L.
Date MAY 2021	Sheet 19 of 25
Project No. 16-4360	Plan No. PP-19

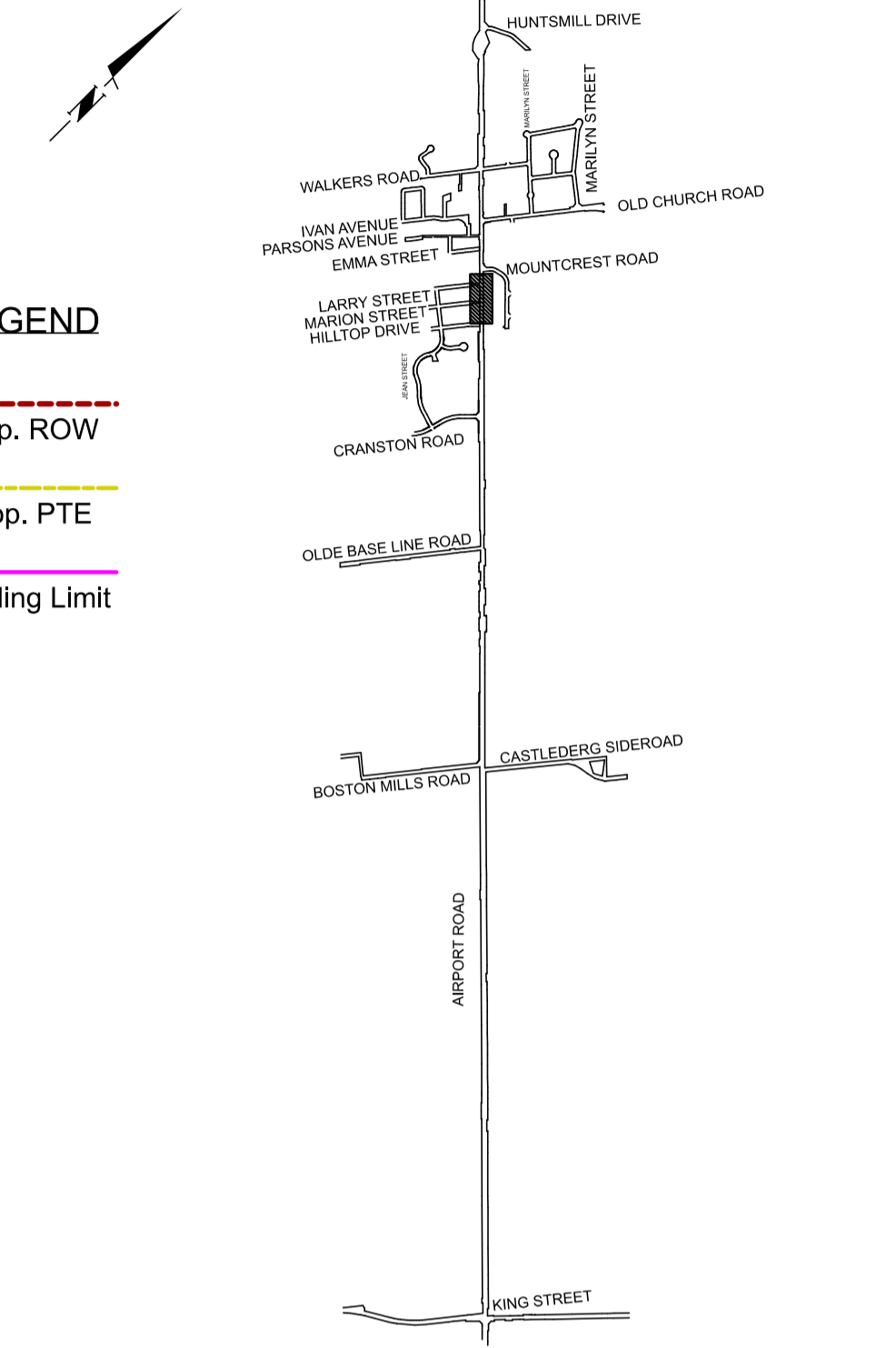
STA.	PROP. SWALE ELEV	PROP. GRADE	EX. ROAD ELEV.	ROAD CHAINAGE
306.63	307.13	307.63	308.13	308.63
306.66	307.12	307.60	308.09	308.55
15+100	15+120	15+140	15+160	15+180
15+200	15+220	15+240	15+260	15+280
15+300	15+320	15+340	15+360	15+380
15+400				



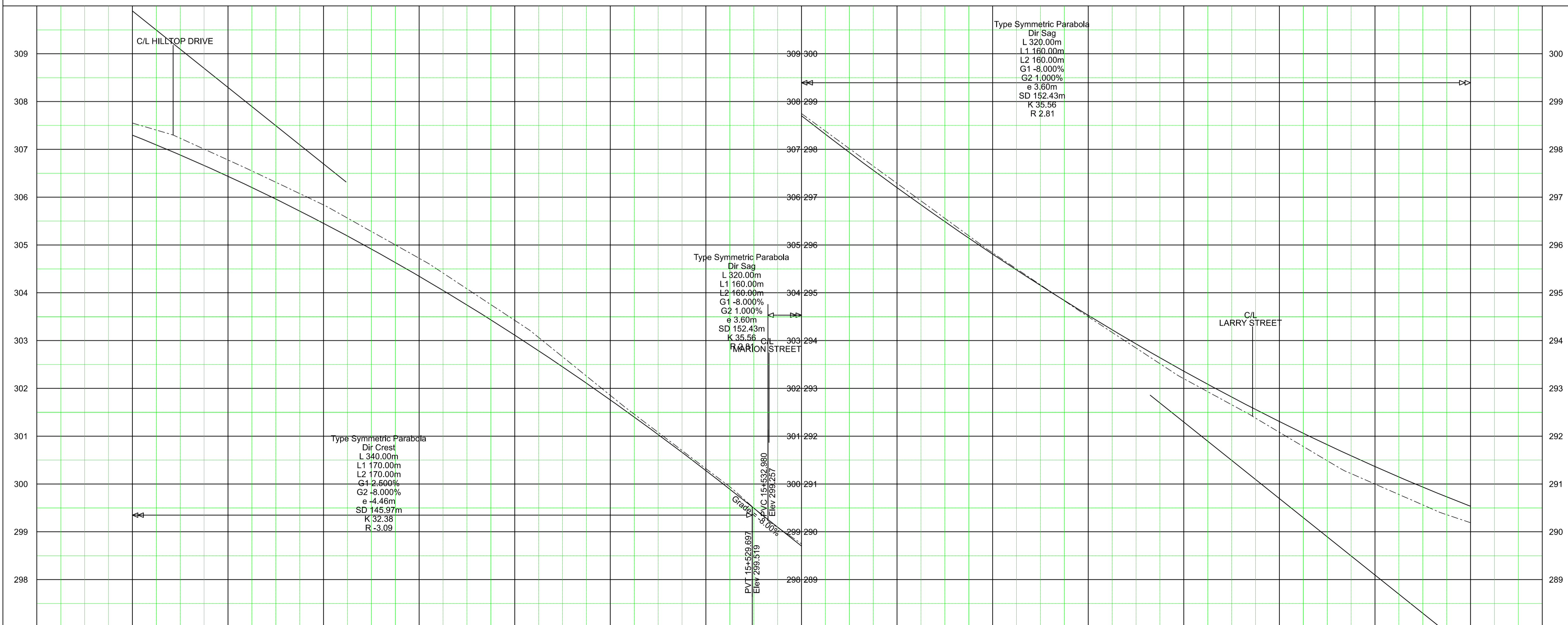
SERVICE DATA					
SERVICE	DATE	INIT.	SERVICE	DATE	INIT.
SAN SEWERS	MAY 00, 2014	X.X.	GAS MAINS	MAY 00, 2014	X.X.
STORM SEWERS	MAY 00, 2014	X.X.	BELL U/G CABLE	MAY 00, 2014	X.X.
WATERMANS	MAY 00, 2014	X.X.	HYDRO U/G CABLE	MAY 00, 2014	X.X.
TRANSIT	MAY 00, 2014	X.X.	HYDRO ONE	MAY 00, 2014	X.X.
PARKS & REC.	MAY 00, 2014	X.X.	CTV	MAY 00, 2014	X.X.
ONT. CLEAN WATER	MAY 00, 2014	X.X.	COMMUNIC. CABLES	MAY 00, 2014	X.X.

REVISIONS		
DATE	DETAILS	INIT.



- LEGEND**
- Prop. ROW (Red dashed line)
  - Prop. PTE (Yellow dashed line)
  - Grading Limit (Green dashed line)



**General Notes**

- All Driveways Are ASPHALT Unless Otherwise Noted
- All Water And Sanitary Service Locations Are Approximate And Must Be Located Accurately In The Field
- All Horizontal And Vertical Bends Are In Degrees
- All Pipes Size In mm
- Existing Water Service, Size In mm
- WS20 Proposed Water Service, Size In mm
- B.M. No. Description Location Elev.
- The Contractor Is Responsible For Locating And Protecting All Existing Utilities Prior To And During Construction. Location Of Existing Utilities Approximate Only. To Be Verified In Field By Contractor.

Designed by: \_\_\_\_\_  
 Chkd. by: \_\_\_\_\_  
 Approved by: \_\_\_\_\_

**NOTICE TO CONTRACTOR**  
 48 HOURS PRIOR TO COMMENCING WORK NOTIFY THE FOLLOWING

THE REGIONAL MUNICIPALITY OF PEEL  
 CITY OF MISSISSAUGA WORKS DEPT.  
 CITY OF BRAMPTON WORKS DEPT.  
 TOWN OF CALEDON WORKS DEPT.  
 BELL CANADA  
 ALLSTREAM  
 ONTARIO MINISTRY OF TRANSPORTATION  
 ONTARIO CLEAN WATER AGENCY  
 HYDRO ONE NETWORKS  
 ENERSOURCE, HYDRO MISSISSAUGA  
 HYDRO ONE BRAMPTON

CABLE TELEVISION/FIBROPTIC PROVIDERS:  
 BELL CANADA  
 ENERSOURCE TELECOM  
 HYDRO ONE TELECOM  
 ROGERS CABLE  
 PSN (PUBLIC SECTOR NETWORK)  
 FUTUREWAY (FCI BROADBAND)

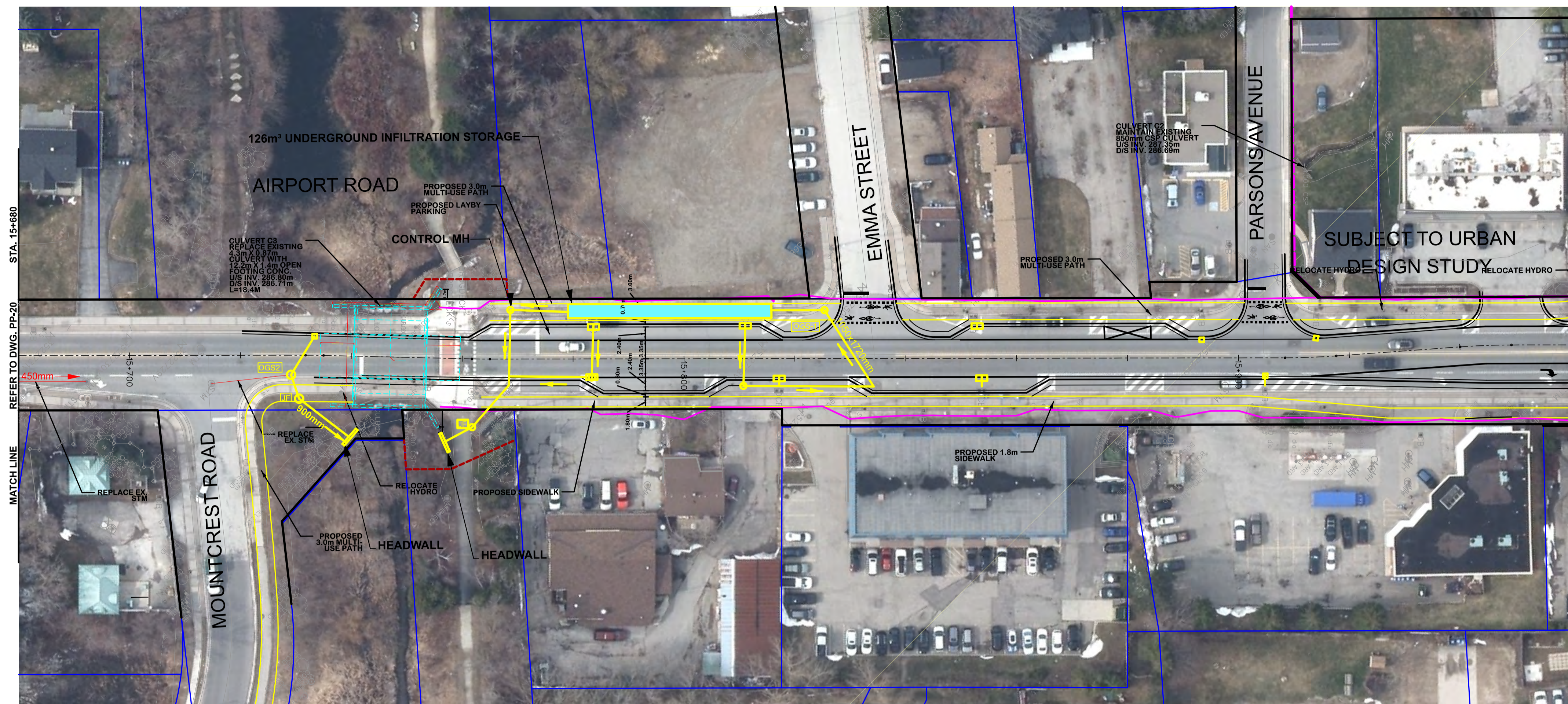
**Region of Peel**  
 working with you

**AIRPORT ROAD**  
 (FROM KING STREET TO 300m N OF HUNTSMILL DRIVE)  
 NEW CONSTRUCTION

STA. 15+400 TO STA. 15+680

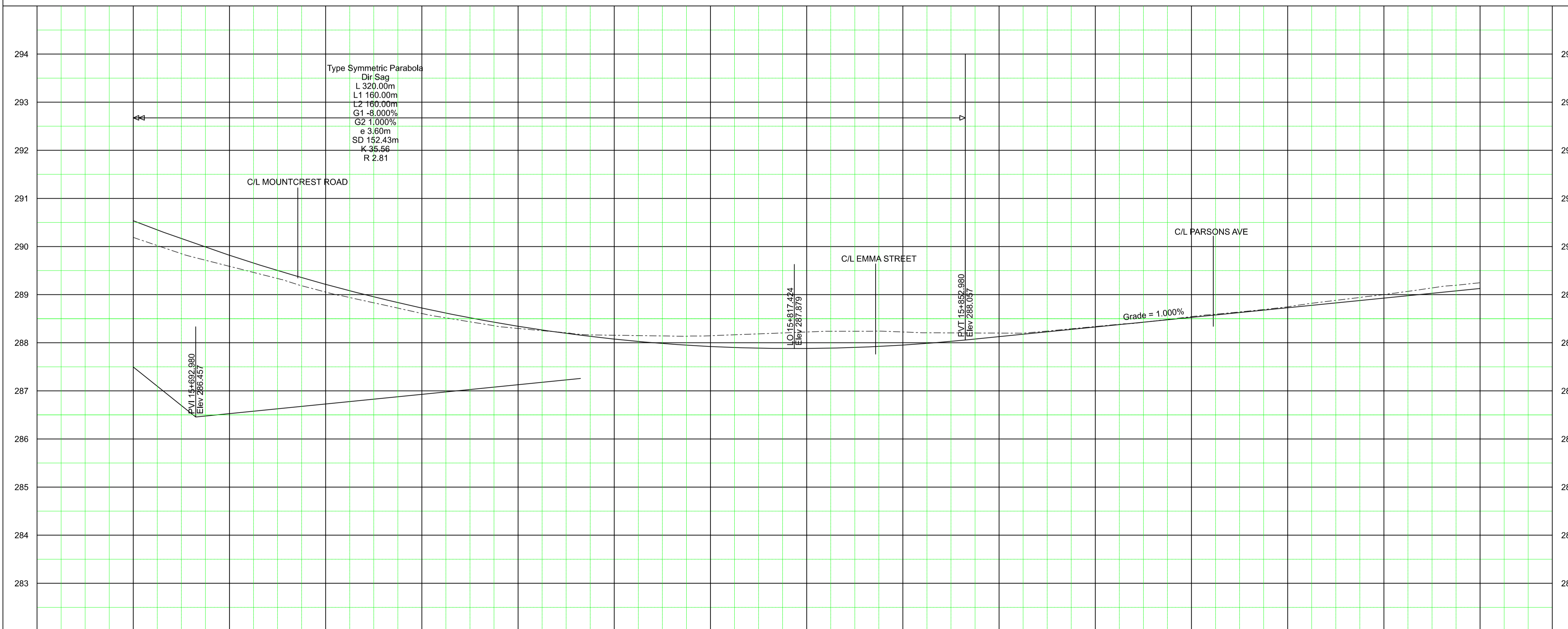
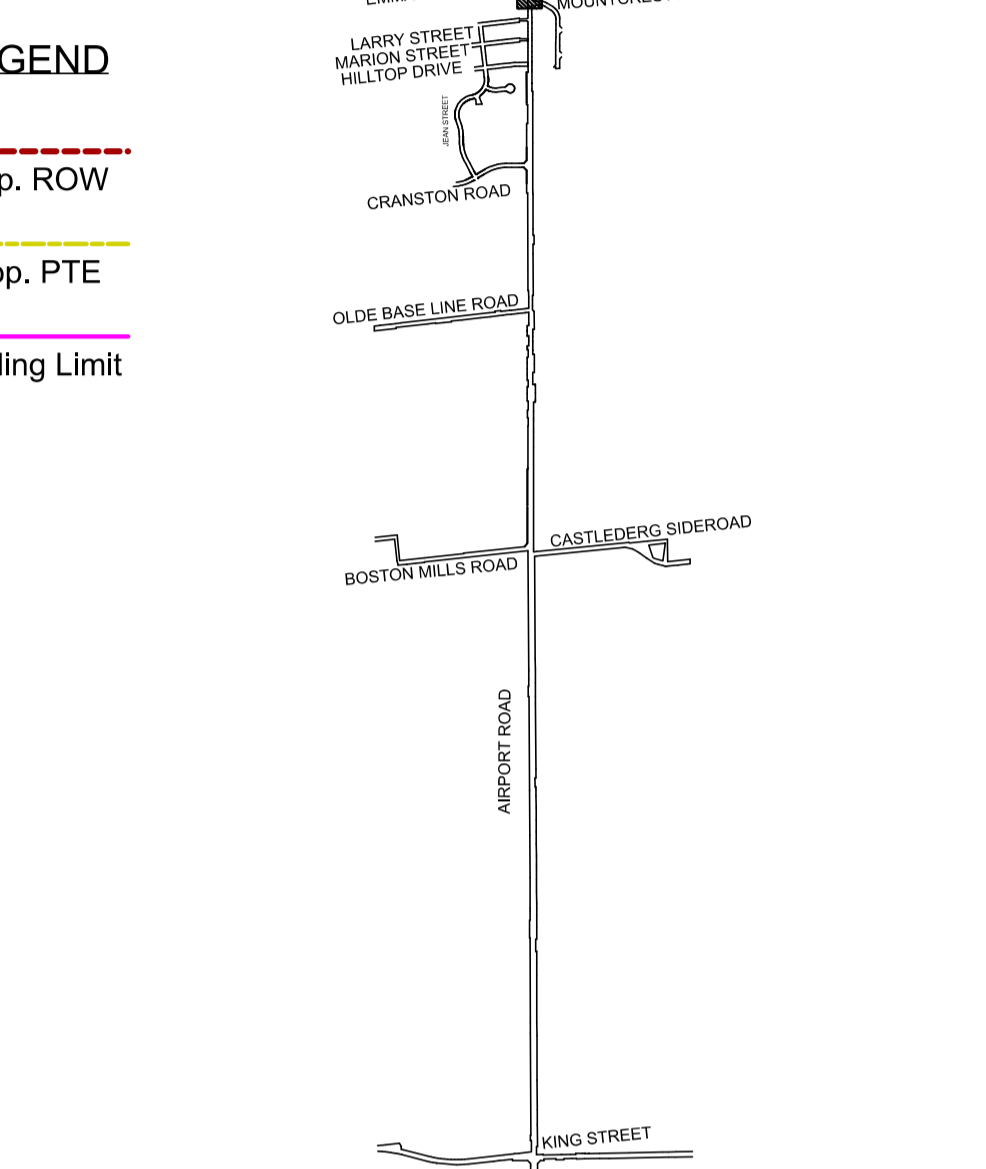
STA.	PROP. SWALE ELEV.	PROP. GRADE	EX. ROAD ELEV.	ROAD CHAINAGE
307.30	306.44	305.45	304.35	303.11
307.55	306.78	305.84	304.72	303.42
15+400	15+420	15+440	15+460	15+480
15+500	15+520	15+540	15+560	15+580
15+600	15+620	15+640	15+660	15+680

CAD Area	X-XX	Area	X-XX	Project No.	16-4360
Checked by		Drawn by	A.L.	Sheet	20 of 25
Date	MAY 2021	Sheet	20 of 25	Plan No.	PP-20



SERVICE DATA					
SERVICE	DATE	INIT.	SERVICE	DATE	INIT.
SAN SEWERS	MAY 00, 2014	X.X.	GAS MAINS	MAY 00, 2014	X.X.
STORM SEWERS	MAY 00, 2014	X.X.	BELL U/G CABLE	MAY 00, 2014	X.X.
WATERMANS	MAY 00, 2014	X.X.	HYDRO U/G CABLE	MAY 00, 2014	X.X.
TRANSIT	MAY 00, 2014	X.X.	HYDRO ONE	MAY 00, 2014	X.X.
PARKS & REC.	MAY 00, 2014	X.X.	CTV	MAY 00, 2014	X.X.
ONT. CLEAN WATER	MAY 00, 2014	X.X.	COMMUNIC. CABLES	MAY 00, 2014	X.X.

REVISIONS		
DATE	DETAILS	INIT.



**General Notes**

- All Driveways Are ASPHALT Unless Otherwise Noted
- All Water And Sanitary Service Locations Are Approximate And Must Be Located Accurately In The Field
- All Horizontal And Vertical Bends Are In Degrees
- All Pipes Size In mm
- Existing Water Service, Size In mm
- WS20 Proposed Water Service, Size In mm
- B.M. No. Description Location Elev.

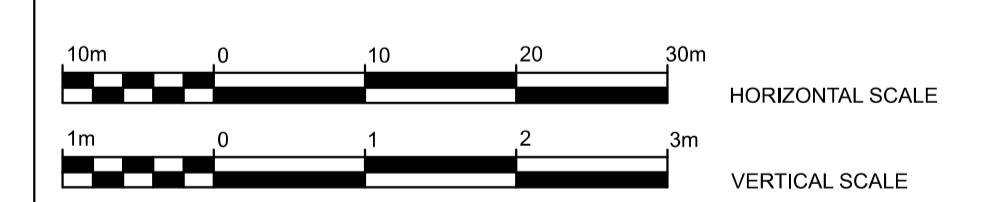
The Contractor Is Responsible For Locating And Protecting All Existing Utilities Prior To And During Construction. Location Of Existing Utilities Approximate Only. To Be Verified In Field By Contractor.

Designed by \_\_\_\_\_ Chkd. \_\_\_\_\_ Approved by \_\_\_\_\_

**NOTICE TO CONTRACTOR**

48 HOURS PRIOR TO COMMENCING WORK NOTIFY THE FOLLOWING

THE REGIONAL MUNICIPALITY OF PEEL	CABLE TELEVISION/FIBROPTIC PROVIDERS:
CITY OF MISSISSAUGA WORKS DEPT.	BELL CANADA
CITY OF BRAMPTON WORKS DEPT.	ENERSOURCE TELECOM
TOWN OF CALEDON WORKS DEPT.	HYDRO ONE TELECOM
BELL CANADA	ROGERS CABLE
ENBRIDGE INCORPORATED-GAS DISTRIBUTION	ALLSTREAM
ONTARIO MINISTRY OF TRANSPORTATION	PSN (PUBLIC SECTOR NETWORK)
ONTARIO CLEAN WATER AGENCY	FUTUREWAY (FCI BROADBAND)
HYDRO ONE NETWORKS	
ENERSOURCE, HYDRO MISSISSAUGA	
HYDRO ONE BRAMPTON	

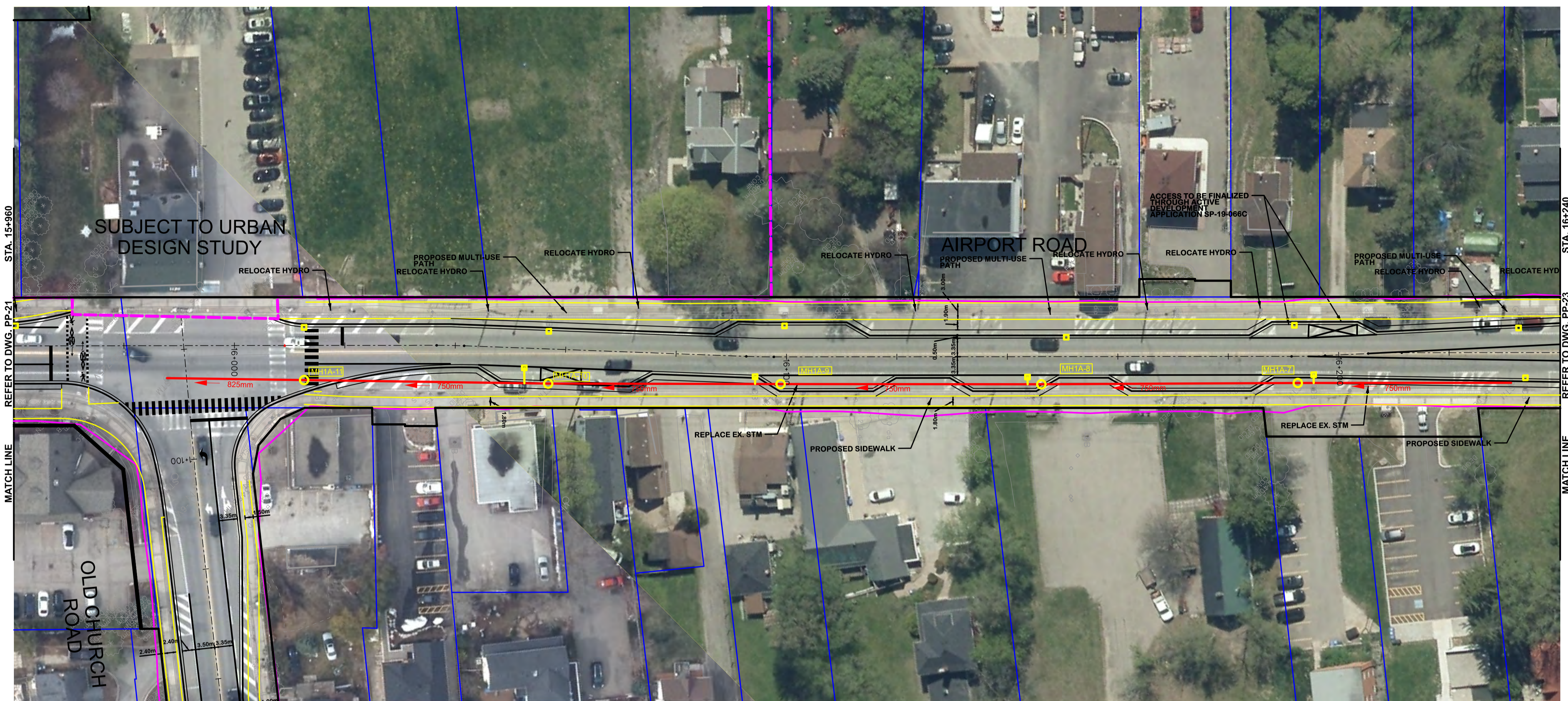


**AIRPORT ROAD**  
(FROM KING STREET TO 300m N OF HUNTSMILL DRIVE)

**NEW CONSTRUCTION**

STA.	PROP. SWALE ELEV.	PROP. GRADE	EX. ROAD ELEV.	ROAD CHAINAGE
15+680	290.53	290.19	289.53	15+680
15+700	289.82	289.59	289.59	15+700
15+720	289.21	289.05	289.05	15+720
15+740	288.72	288.61	288.61	15+740
15+760	288.34	288.30	288.30	15+760
15+780	288.08	288.16	288.16	15+780
15+800	287.92	288.15	288.15	15+800
15+820	287.88	288.22	288.22	15+820
15+840	287.95	288.22	288.22	15+840
15+860	288.13	288.20	288.20	15+860
15+880	288.33	288.34	288.34	15+880
15+900	288.53	288.54	288.54	15+900
15+920	288.73	288.75	288.75	15+920
15+940	288.93	289.02	289.02	15+940
15+960	289.27	289.27	289.27	15+960

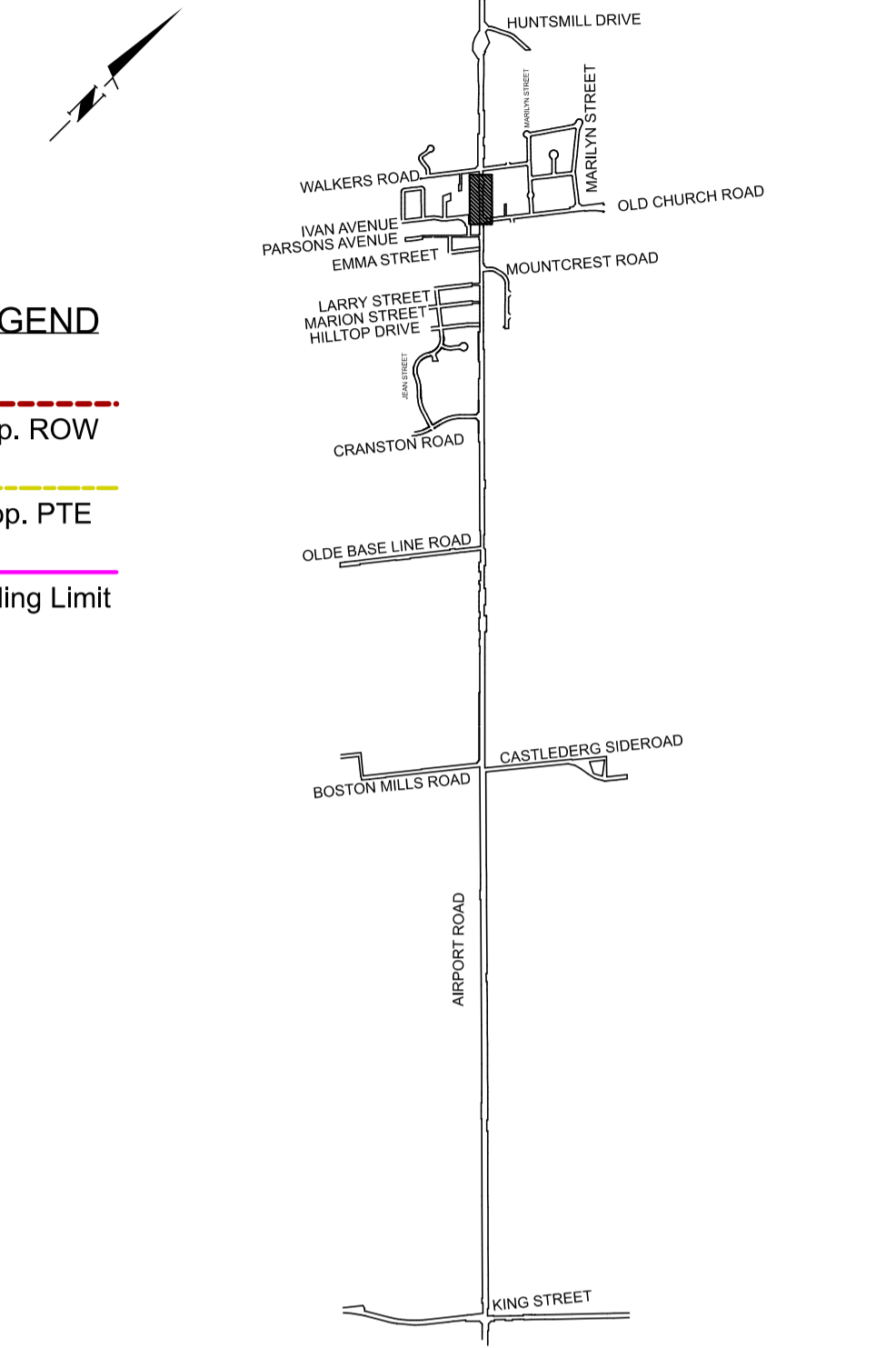
Checked by	Drawn by	Project No.	16-4360
Date	Sheet	Plan No.	PP-21



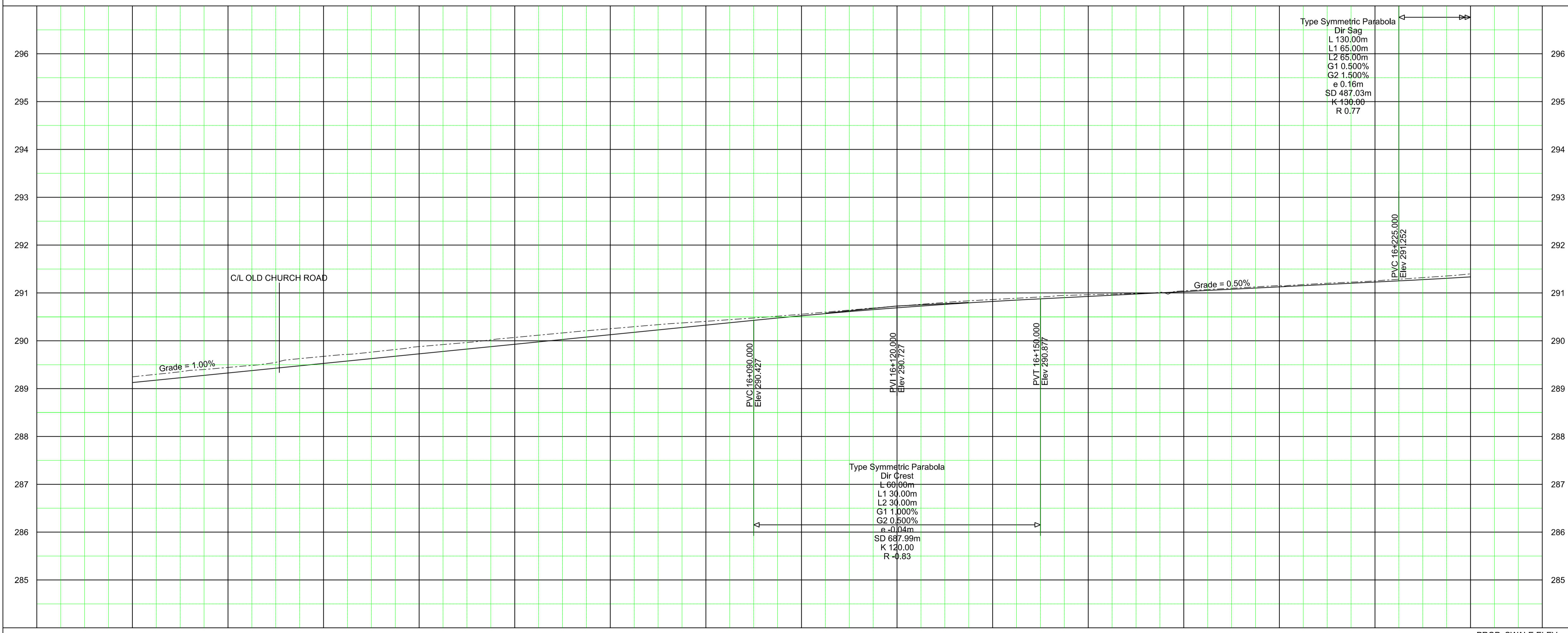
SERVICE DATA					
SERVICE	DATE	INIT.	SERVICE	DATE	INIT.
SAN SEWERS	MAY 00, 2014	X.X.	GAS MAINS	MAY 00, 2014	X.X.
STORM SEWERS	MAY 00, 2014	X.X.	BELL U/G CABLE	MAY 00, 2014	X.X.
WATER MAINS	MAY 00, 2014	X.X.	HYDRO U/G CABLE	MAY 00, 2014	X.X.
TRANSIT	MAY 00, 2014	X.X.	HYDRO ONE	MAY 00, 2014	X.X.
PARKS & REC.	MAY 00, 2014	X.X.	CTV	MAY 00, 2014	X.X.
ONT. CLEAN WATER	MAY 00, 2014	X.X.	COMMUNIC. CABLES	MAY 00, 2014	X.X.

REVISIONS		
DATE	DETAILS	INIT.



- LEGEND**
- Prop. ROW
  - Prop. PTE
  - Grading Limit



**KEY PLAN (N.T.S.)**

**General Notes**

- All Driveways Are ASPHALT Unless Otherwise Noted
- All Water And Sanitary Service Locations Are Approximate And Must Be Located Accurately In The Field
- All Horizontal And Vertical Bends Are In Degrees
- All Pipes Size In mm
- Existing Water Service, Size In mm
- Proposed Water Service, Size In mm
- B.M. No. Elev.
- Description Location

The Contractor is Responsible For Locating And Protecting All Existing Utilities Approximate Only. To Be Verified In Field By Contractor.

Designed by: \_\_\_\_\_  
 Chkd. by: \_\_\_\_\_  
 Approved by: \_\_\_\_\_

**NOTICE TO CONTRACTOR**

48 HOURS PRIOR TO COMMENCING WORK NOTIFY THE FOLLOWING

THE REGIONAL MUNICIPALITY OF PEEL	CABLE TELEVISION/FIBROPTIC PROVIDERS:
CITY OF MISSISSAUGA WORKS DEPT.	BELL CANADA
CITY OF BRAMPTON WORKS DEPT.	ENERSOURCE TELECOM
TOWN OF CALEDON WORKS DEPT.	HYDRO ONE TELECOM
BELL CANADA	ROGERS CABLE
ENBRIDGE INCORPORATED-GAS DISTRIBUTION	ALLSTREAM
ONTARIO MINISTRY OF TRANSPORTATION	PSN (PUBLIC SECTOR NETWORK)
ONTARIO CLEAN WATER AGENCY	FUTUREWAY (FCI BROADBAND)
HYDRO ONE NETWORKS	
ENERSOURCE, HYDRO MISSISSAUGA	
HYDRO ONE BRAMPTON	

10m 0 10 20 30m HORIZONTAL SCALE  
 1m 0 1 2 3m VERTICAL SCALE

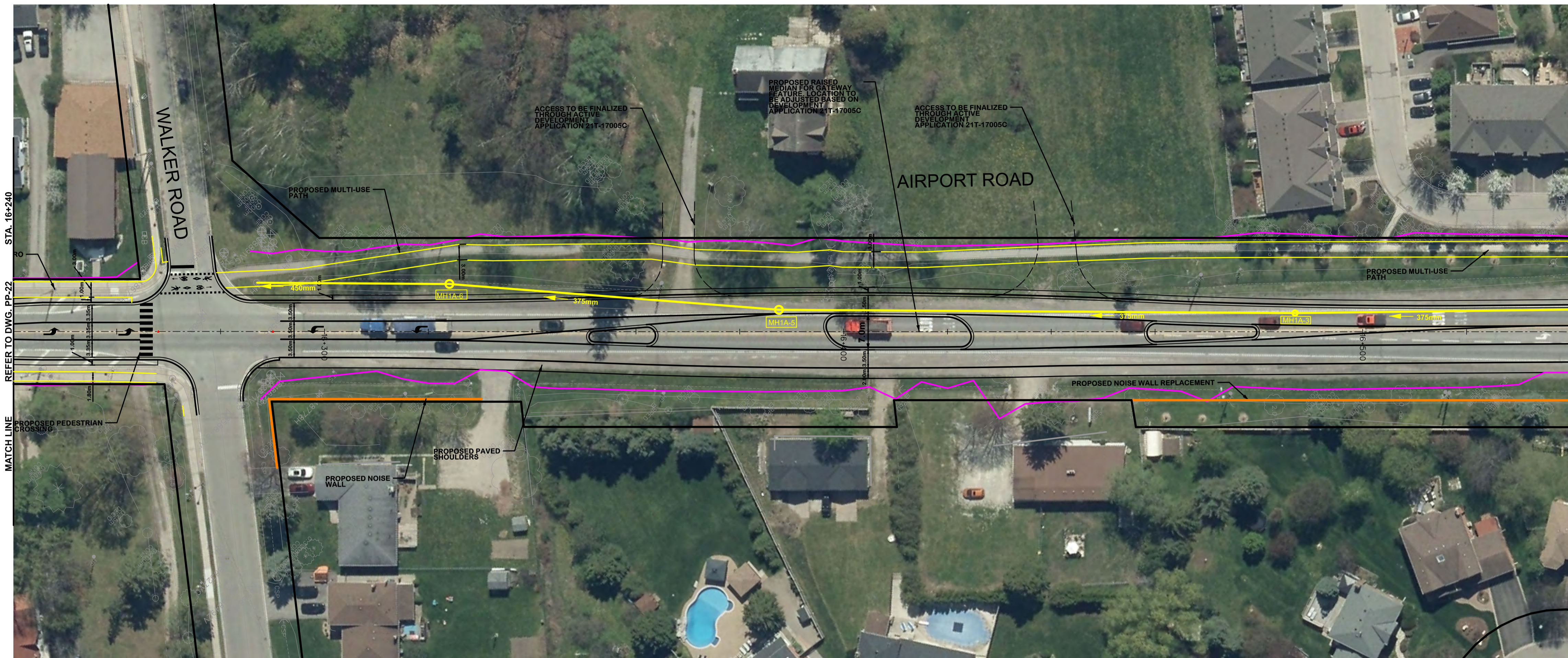
**Region of Peel**  
 working with you

**AIRPORT ROAD**  
 (FROM KING STREET TO 300m N OF HUNTSMILL DRIVE)

**NEW CONSTRUCTION**

STA. 15+960	TO STA. 16+240
CAD Area X-XX	Area X-XX
Checked by	Project No. 16-4360
Date MAY 2021	Drawn by A.L.
Sheet 22 of 25	Plan No. PP-22

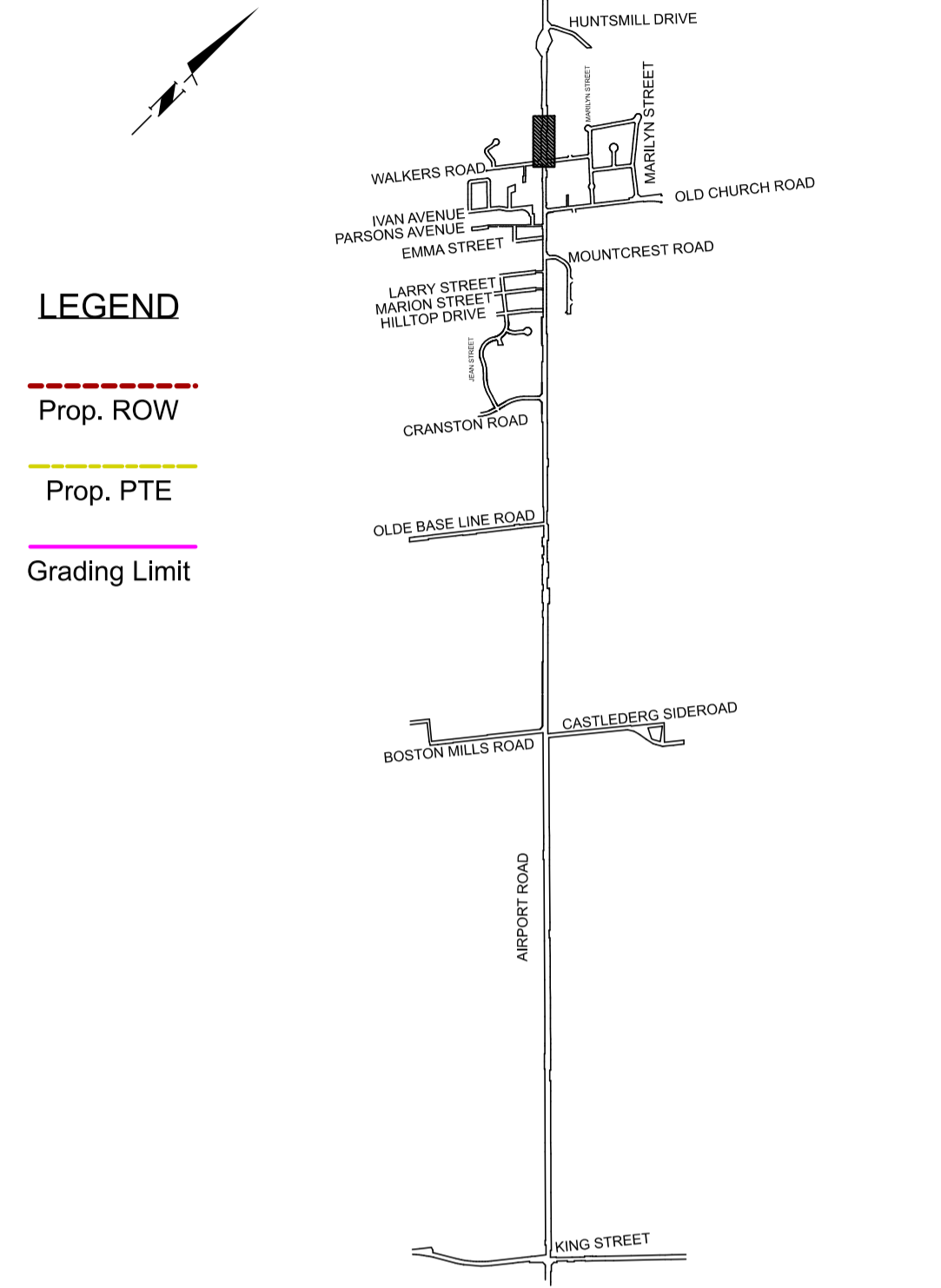
PROP. SWALE ELEV	PROP. GRADE	EX. ROAD ELEV.	ROAD CHAINAGE
289.13	289.33	289.53	289.73
289.27	289.46	289.61	289.82
15+960	15+980	16+000	16+020
16+040	16+060	16+080	16+100
16+120	16+140	16+160	16+180
16+200	16+220	16+240	



SERVICE DATA					
SERVICE	DATE	INIT.	SERVICE	DATE	INIT.
SAN SEWERS	MAY 00, 2014	X.X.	GAS MAINS	MAY 00, 2014	X.X.
STORM SEWERS	MAY 00, 2014	X.X.	BELL U/G CABLE	MAY 00, 2014	X.X.
WATERMAINS	MAY 00, 2014	X.X.	HYDRO U/G CABLE	MAY 00, 2014	X.X.
TRANSIT	MAY 00, 2014	X.X.	HYDRO ONE	MAY 00, 2014	X.X.
PARKS & REC.	MAY 00, 2014	X.X.	CTV	MAY 00, 2014	X.X.
ONT. CLEAN WATER	MAY 00, 2014	X.X.	COMMUNIC. CABLES	MAY 00, 2014	X.X.

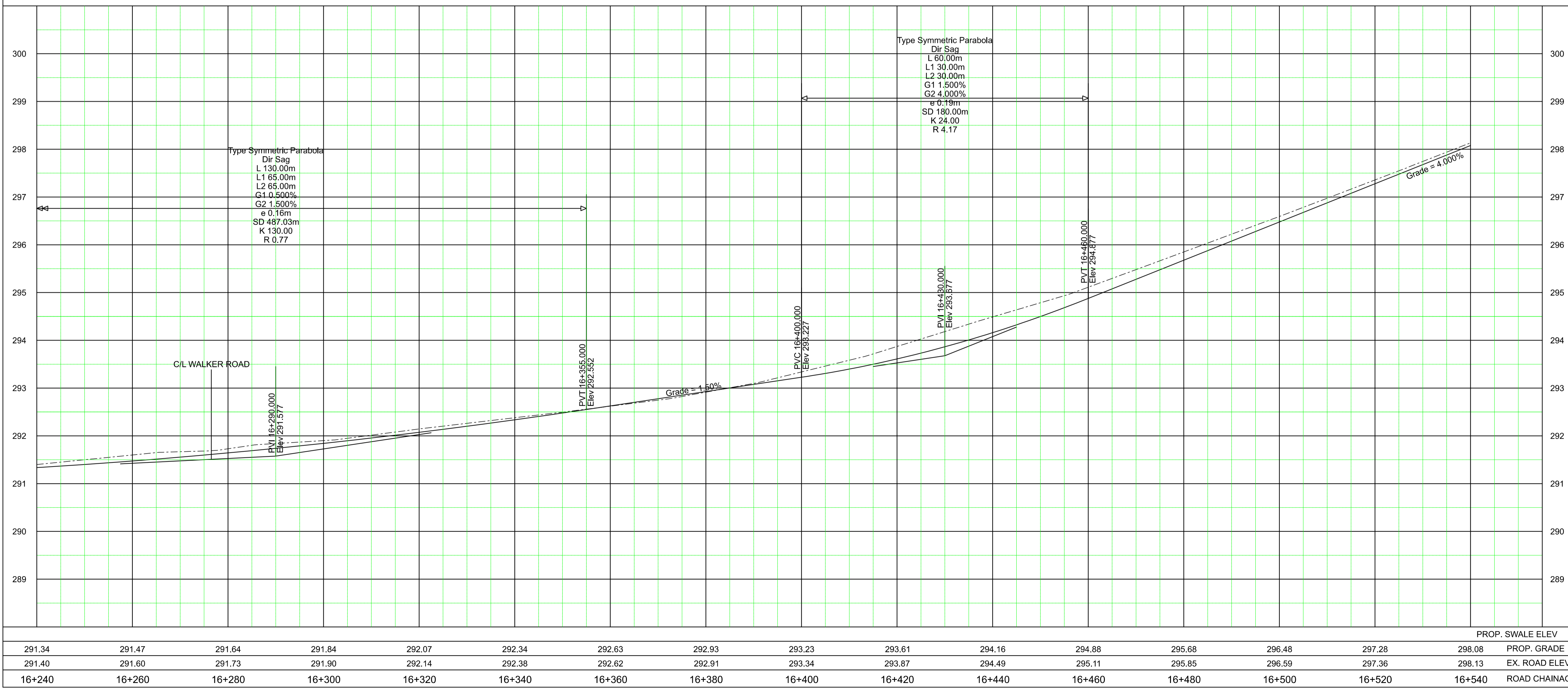
  

REVISIONS		
DATE	DETAILS	INIT.



**LEGEND**

- Prop. ROW (Red dashed line)
- Prop. PTE (Yellow line)
- Grading Limit (Purple line)



**KEY PLAN (N.T.S.)**

**General Notes**

- All Driveways Are ASPHALT Unless Otherwise Noted
- All Water And Sanitary Service Locations Are Approximate And Must Be Located Accurately In The Field
- All Horizontal And Vertical Bends Are In Degrees
- All Pipes Size In mm
- Existing Water Service, Size In mm
- WS20 Proposed Water Service, Size In mm
- B.M. No. Description Location Elev.

The Contractor Is Responsible For Locating And Protecting All Existing Utilities Approximate Only. To Be Verified In Field By Contractor.

---

Designed by: \_\_\_\_\_ Chkd. \_\_\_\_\_ Approved by: \_\_\_\_\_

**NOTICE TO CONTRACTOR**

48 HOURS PRIOR TO COMMENCING WORK NOTIFY THE FOLLOWING

THE REGIONAL MUNICIPALITY OF PEEL	CABLE TELEVISION/FIBROPTIC PROVIDERS:
CITY OF MISSISSAUGA WORKS DEPT.	BELL CANADA
CITY OF BRAMPTON WORKS DEPT.	ENERSOURCE TELECOM
TOWN OF CALEDON WORKS DEPT.	HYDRO ONE TELECOM
BELL CANADA	ROGERS CABLE
ENBRIDGE INCORPORATED-GAS DISTRIBUTION	ALLSTREAM
ONTARIO MINISTRY OF TRANSPORTATION	PSN (PUBLIC SECTOR NETWORK)
ONTARIO CLEAN WATER AGENCY	FUTUREWAY (FCI BROADBAND)
HYDRO ONE NETWORKS	
ENERSOURCE, HYDRO MISSISSAUGA	
HYDRO ONE BRAMPTON	

10m 0 10 20 30m HORIZONTAL SCALE  
1m 0 1 2 3m VERTICAL SCALE

**Region of Peel**  
working with you

**AIRPORT ROAD**  
(FROM KING STREET TO 300m N OF HUNSMILL DRIVE)

**NEW CONSTRUCTION**

PROP. SWALE ELEV	STA. 16+240	TO STA. 16+540
291.34	291.47	291.64
291.40	291.60	291.73
16+240	16+260	16+280

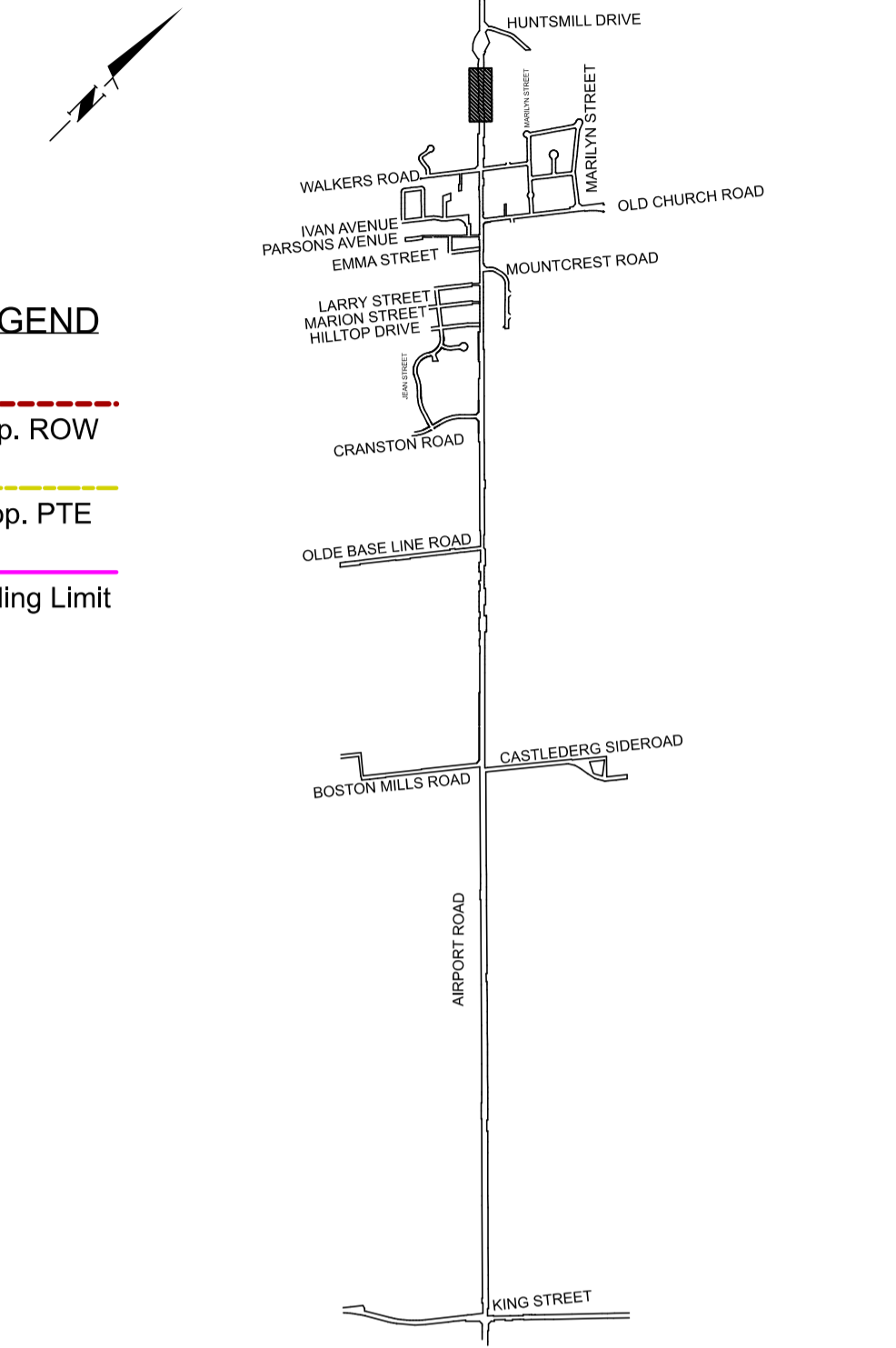
Checked by: \_\_\_\_\_ Date: MAY 2021  
Drawn by: A.L. Sheet: 23 of 25  
Project No: 16-4360  
Plan No: **PP-23**



SERVICE DATA					
SERVICE	DATE	INIT.	SERVICE	DATE	INIT.
SAN SEWERS	MAY 00, 2014	X.X.	GAS MAINS	MAY 00, 2014	X.X.
STORM SEWERS	MAY 00, 2014	X.X.	BELL U/G CABLE	MAY 00, 2014	X.X.
WATERMAINS	MAY 00, 2014	X.X.	HYDRO U/G CABLE	MAY 00, 2014	X.X.
TRANSIT	MAY 00, 2014	X.X.	HYDRO ONE	MAY 00, 2014	X.X.
PARKS & REC.	MAY 00, 2014	X.X.	CTV	MAY 00, 2014	X.X.
ONT. CLEAN WATER	MAY 00, 2014	X.X.	COMMUNIC. CABLES	MAY 00, 2014	X.X.

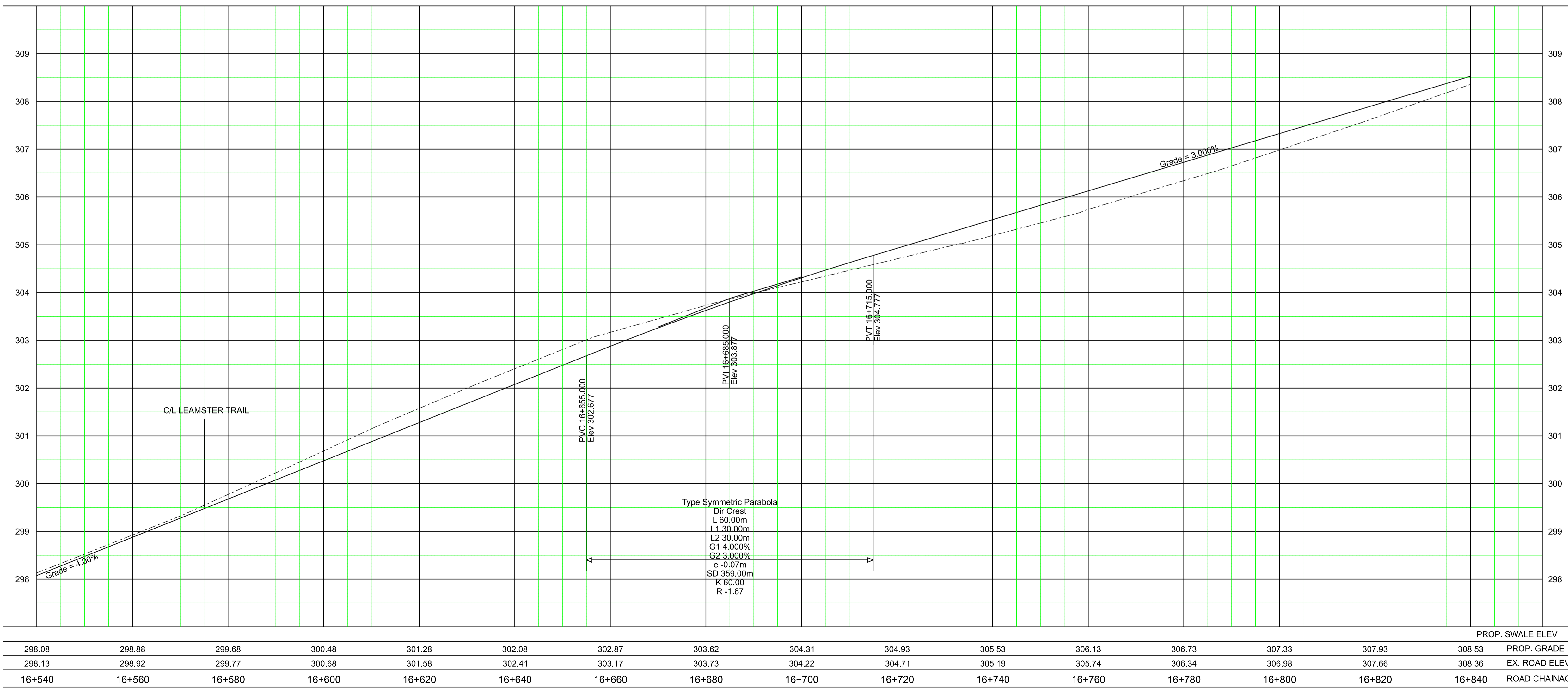
  

REVISIONS		
DATE	DETAILS	INIT.



**LEGEND**

- Prop. ROW (Red dashed line)
- Prop. PTE (Yellow dashed line)
- Grading Limit (Purple dashed line)



**General Notes**

- All Driveways Are ASPHALT Unless Otherwise Noted
- All Water And Sanitary Service Locations Are Approximate And Must Be Located Accurately In The Field
- All Horizontal And Vertical Bends Are In Degrees
- All Pipes Size In mm
- Existing Water Service, Size In mm
- Proposed Water Service, Size In mm
- B.M. No. Description Location Elev.

The Contractor Is Responsible For Locating And Protecting All Existing Utilities Prior To And During Construction. Location Of Existing Utilities Approximate Only. To Be Verified In Field By Contractor.

---

Designed by: \_\_\_\_\_ Chkd. \_\_\_\_\_ Approved by: \_\_\_\_\_

---

**NOTICE TO CONTRACTOR**

48 HOURS PRIOR TO COMMENCING WORK NOTIFY THE FOLLOWING

THE REGIONAL MUNICIPALITY OF PEEL	CABLE TELEVISION/FIBROPTIC PROVIDERS:
CITY OF MISSISSAUGA WORKS DEPT.	BELL CANADA
CITY OF BRAMPTON WORKS DEPT.	ENERSOURCE TELECOM
TOWN OF CALEDON WORKS DEPT.	HYDRO ONE TELECOM
BELL CANADA	ROGERS CABLE
ENBRIDGE INCORPORATED-GAS DISTRIBUTION	ALLSTREAM
ONTARIO MINISTRY OF TRANSPORTATION	PSN (PUBLIC SECTOR NETWORK)
ONTARIO CLEAN WATER AGENCY	FUTUREWAY (FCI BROADBAND)
HYDRO ONE NETWORKS	
ENERSOURCE, HYDRO MISSISSAUGA	
HYDRO ONE BRAMPTON	

---

10m 0 10 20 30m HORIZONTAL SCALE  
1m 0 1 2 3m VERTICAL SCALE

---

**Region of Peel**  
working with you

---

**AIRPORT ROAD**  
(FROM KING STREET TO 300m N OF HUNTSMILL DRIVE)

**NEW CONSTRUCTION**

---

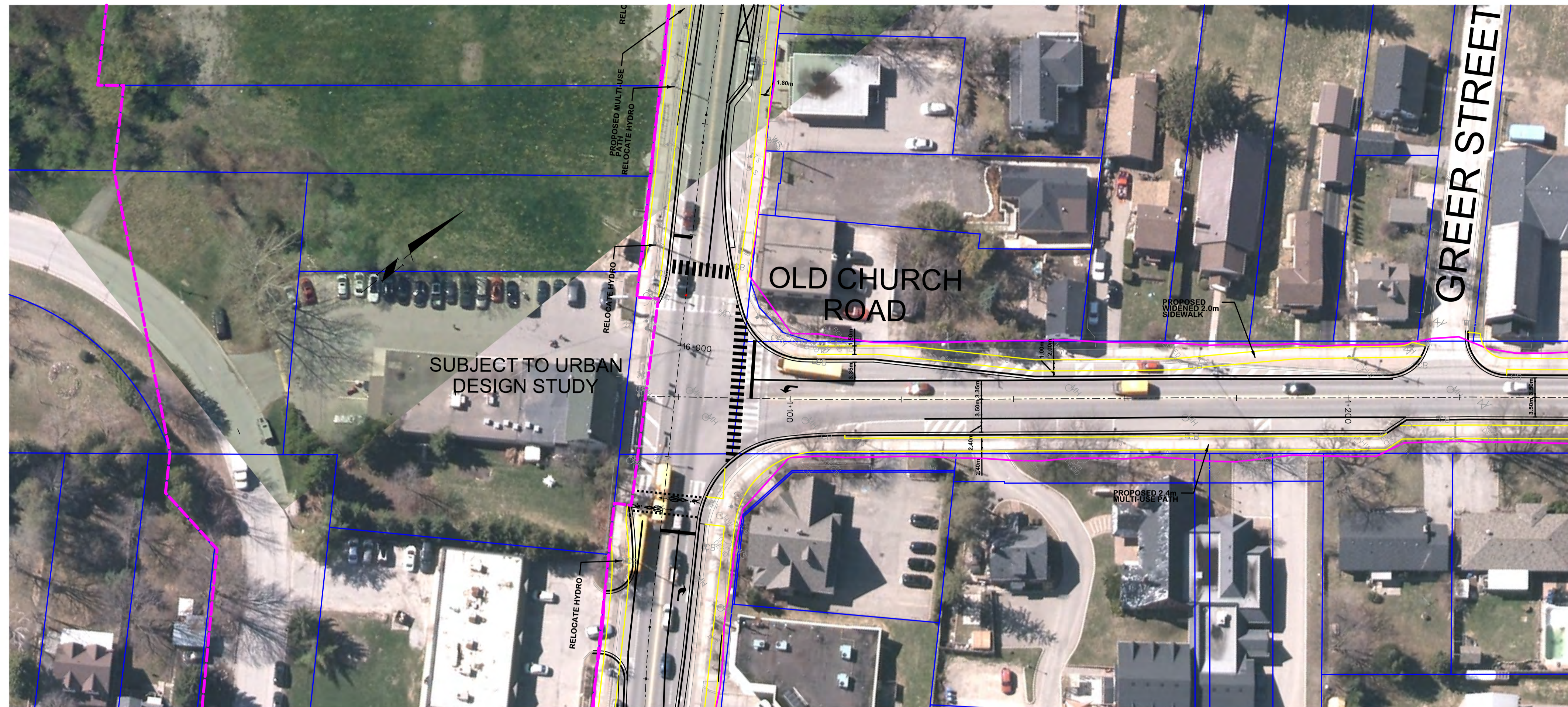
STA. 16+540	TO STA. 16+840
PROP. SWALE ELEV	PROP. GRADE
298.08	298.88
298.13	298.92
16+540	16+560
16+580	16+600
16+620	16+640
16+660	16+680
16+700	16+720
16+740	16+760
16+780	16+800
16+820	16+840

---

CAD Area	X-XX	Area	X-XX	Project No.	16-4360
Checked by		Drawn by	A.L.	Sheet	24 of 25
Date	MAY 2021	Sheet	24 of 25	Plan No.	PP-24



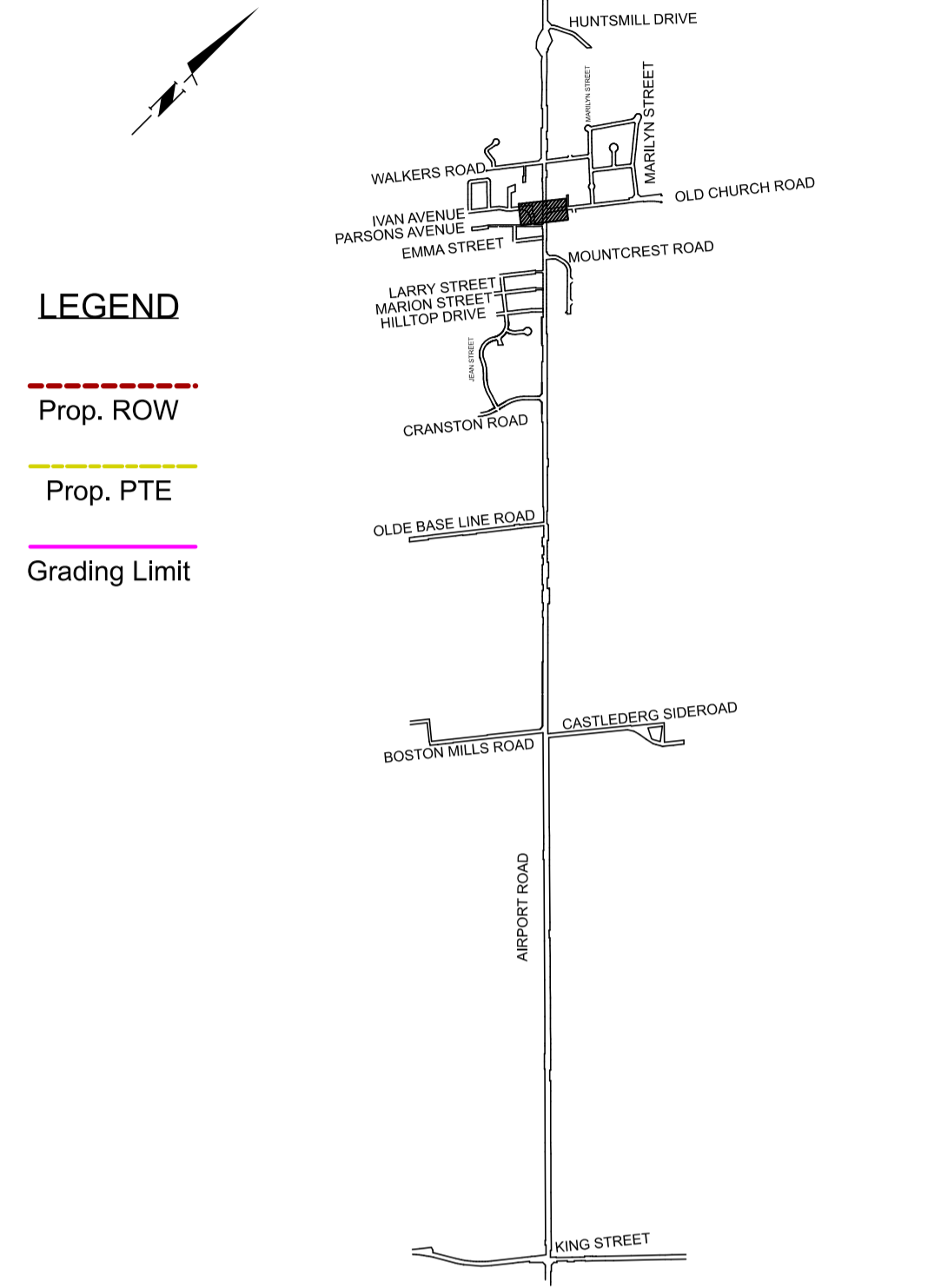




SERVICE DATA					
SERVICE	DATE	INIT.	SERVICE	DATE	INIT.
SAN SEWERS	MAY 00, 2014	X.X.	GAS MAINS	MAY 00, 2014	X.X.
STORM SEWERS	MAY 00, 2014	X.X.	BELL U/G CABLE	MAY 00, 2014	X.X.
WATER MAINS	MAY 00, 2014	X.X.	HYDRO U/G CABLE	MAY 00, 2014	X.X.
TRANSIT	MAY 00, 2014	X.X.	HYDRO ONE	MAY 00, 2014	X.X.
PARKS & REC.	MAY 00, 2014	X.X.	CTV	MAY 00, 2014	X.X.
ONT. CLEAN WATER	MAY 00, 2014	X.X.	COMMUNIC. CABLES	MAY 00, 2014	X.X.

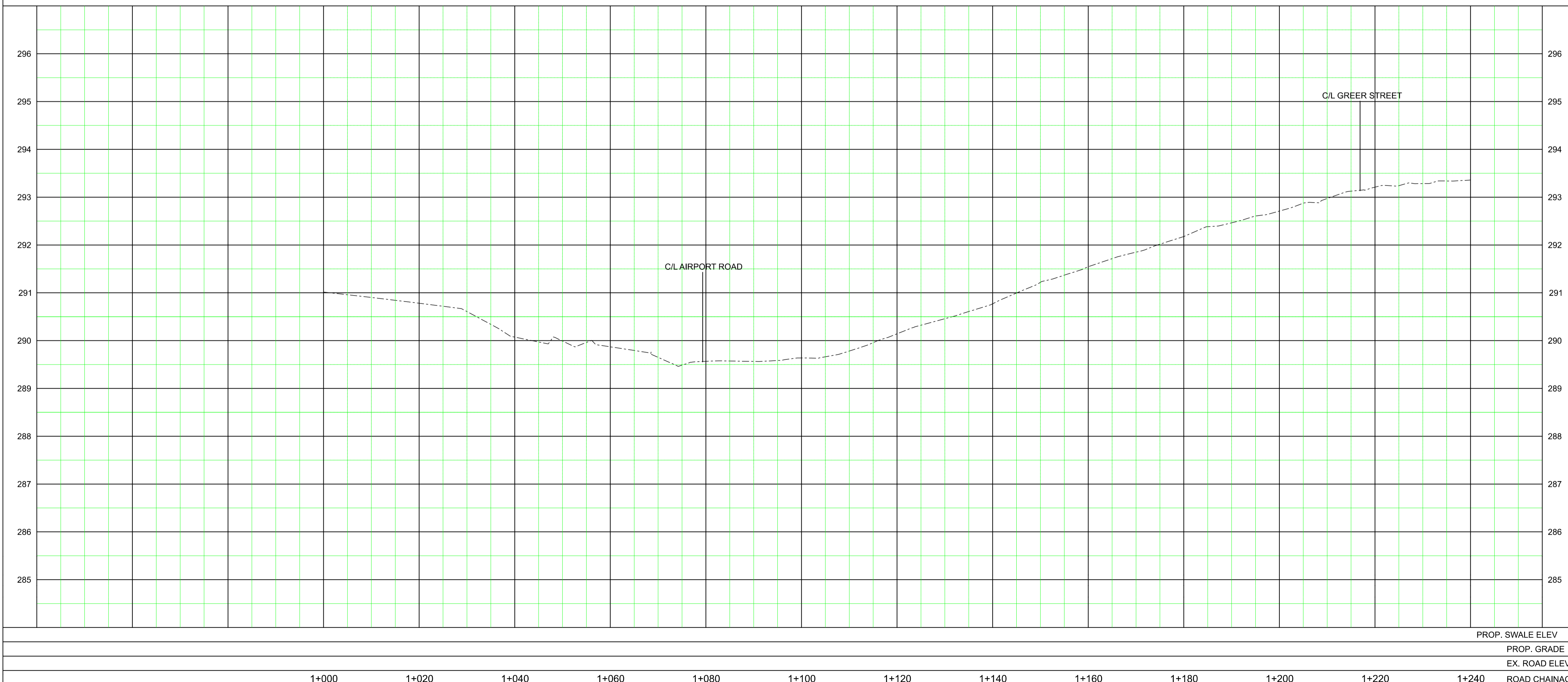
  

REVISIONS		
DATE	DETAILS	INIT.



**LEGEND**

- Prop. ROW (Red dashed line)
- Prop. PTE (Yellow solid line)
- Grading Limit (Magenta solid line)



**General Notes**

- All Driveways Are ASPHALT Unless Otherwise Noted
- All Water And Sanitary Service Locations Are Approximate And Must Be Located Accurately In The Field
- All Horizontal And Vertical Bends Are In Degrees
- All Pipes Size In mm
- 20°C Existing Water Service, Size In mm
- WS20 Proposed Water Service, Size In mm
- B.M. No. Description Location Elev.

The Contractor is Responsible For Locating And Protecting All Existing Utilities Prior To And During Construction. Location Of Existing Utilities Approximate Only, To Be Verified In Field By Contractor.

Designed by: \_\_\_\_\_ Chkd. \_\_\_\_\_ Approved by: \_\_\_\_\_

**NOTICE TO CONTRACTOR**

48 HOURS PRIOR TO COMMENCING WORK NOTIFY THE FOLLOWING

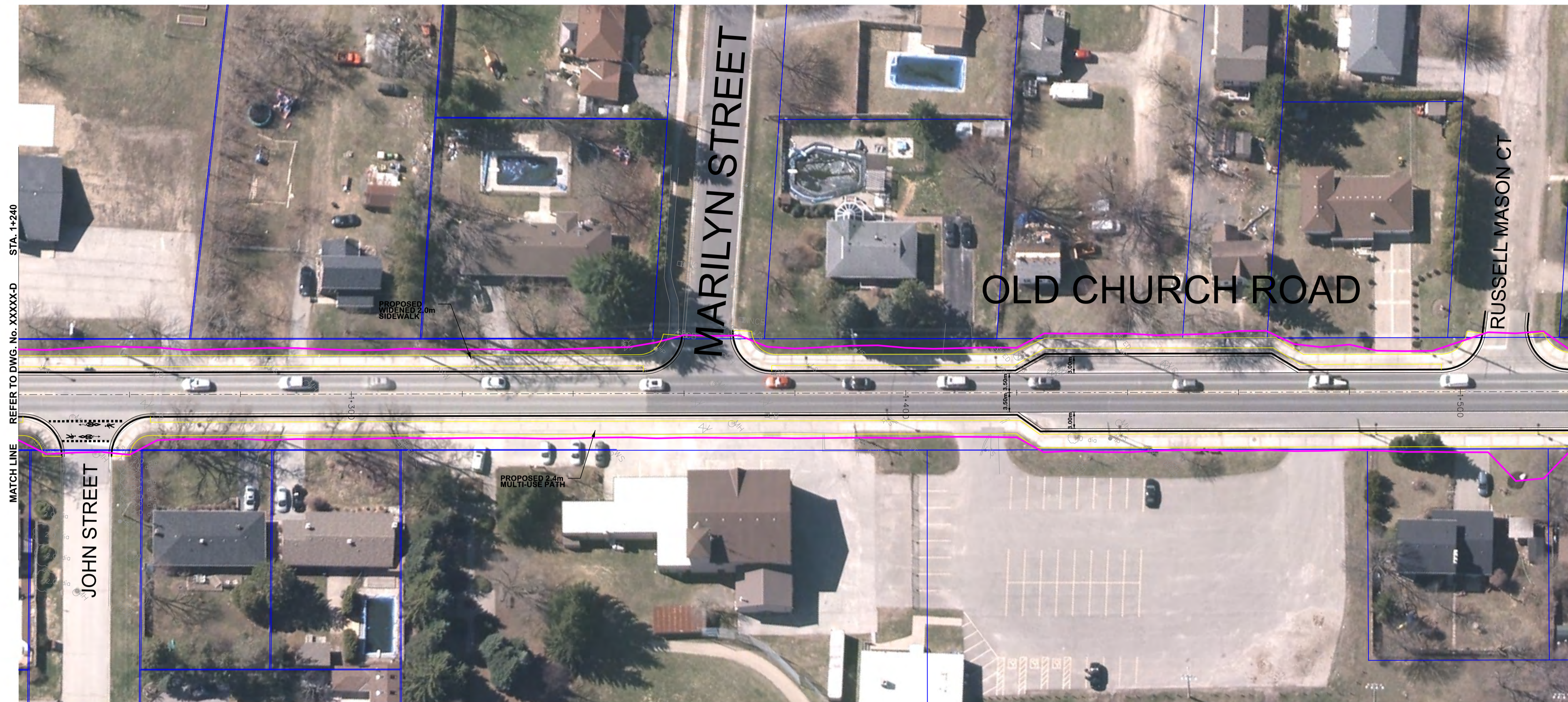
THE REGIONAL MUNICIPALITY OF PEEL	CABLE TELEVISION/FIBROPTIC PROVIDERS:
CITY OF MISSISSAUGA WORKS DEPT.	BELL CANADA
CITY OF BRAMPTON WORKS DEPT.	ENERSOURCE TELECOM
TOWN OF CALEDON WORKS DEPT.	HYDRO ONE TELECOM
BELL CANADA	ROGERS CABLE
ENBRIDGE INCORPORATED-GAS DISTRIBUTION	ALLSTREAM
ONTARIO MINISTRY OF TRANSPORTATION	PSN (PUBLIC SECTOR NETWORK)
ONTARIO CLEAN WATER AGENCY	FUTUREWAY (FCI BROADBAND)
HYDRO ONE NETWORKS	
ENERSOURCE, HYDRO MISSISSAUGA	
HYDRO ONE BRAMPTON	

10m 0 10 20 30m HORIZONTAL SCALE  
1m 0 1 2 3m VERTICAL SCALE

**Region of Peel**  
working with you

**OLD CHURCH ROAD**  
(FROM IVAN AVENUE TO MARILYN STREET E )  
**NEW CONSTRUCTION**

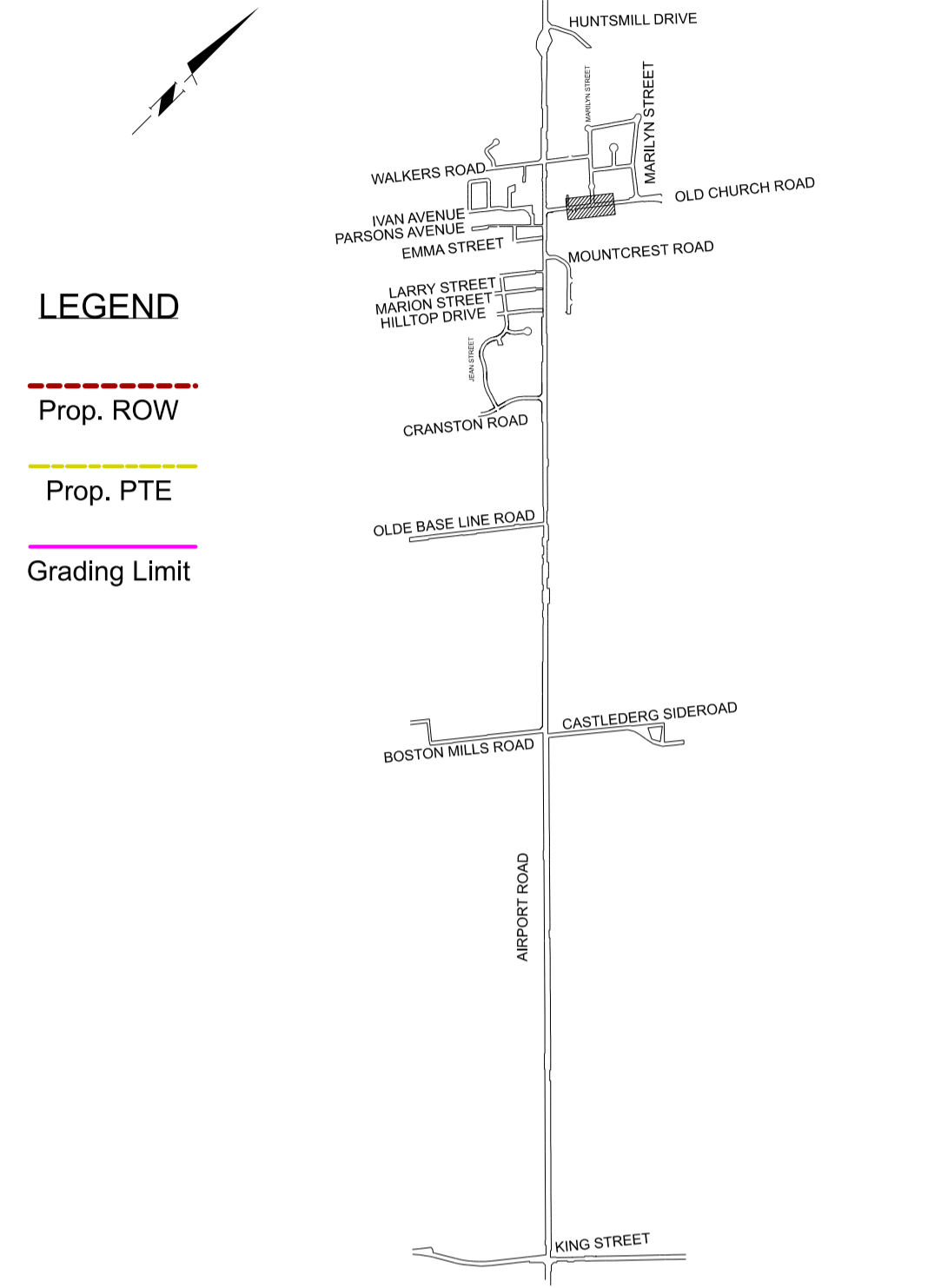
STA. 1+000	TO STA. 1+240
PROP. SWALE ELEV.	PROP. GRADE
CAD Area X-XX	Area X-XX
EX. ROAD ELEV.	Checked by
ROAD CHAINAGE	Drawn by A.L.
Date MAY 2021	Sheet 1 of 3
Project No. 16-4360	Plan No. <b>OCR - 01</b>




SERVICE DATA					
SERVICE	DATE	INIT.	SERVICE	DATE	INIT.
SAN SEWERS	MAY 00, 2014	X.X.	GAS MAINS	MAY 00, 2014	X.X.
STORM SEWERS	MAY 00, 2014	X.X.	BELL U/G CABLE	MAY 00, 2014	X.X.
WATERMAINS	MAY 00, 2014	X.X.	HYDRO U/G CABLE	MAY 00, 2014	X.X.
TRANSIT	MAY 00, 2014	X.X.	HYDRO ONE	MAY 00, 2014	X.X.
PARKS & REC.	MAY 00, 2014	X.X.	CTV	MAY 00, 2014	X.X.
ONT. CLEAN WATER	MAY 00, 2014	X.X.	COMMUNIC. CABLES	MAY 00, 2014	X.X.

REVISIONS		
DATE	DETAILS	INIT.



- LEGEND**
- Prop. ROW
  - Prop. PTE
  - Grading Limit



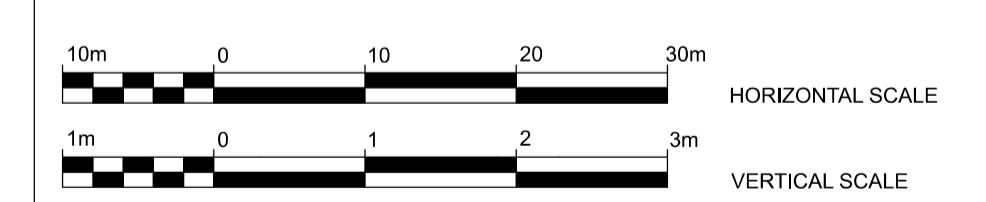
**General Notes**

All Driveways Are ASPHALT Unless Otherwise Noted  
 All Water And Sanitary Service Locations Are Approximate And Must Be Located Accurately In The Field  
 All Horizontal And Vertical Bends Are In Degrees  
 All Pipes Size In mm  
 Existing Water Service, Size In mm  
 Proposed Water Service, Size In mm  
 B.M. No. Description Location Elev.  
 The Contractor Is Responsible For Locating And Protecting All Existing Utilities Prior To And During Construction. Location Of Existing Utilities Approximate Only, To Be Verified In Field By Contractor.

Designed by \_\_\_\_\_ Chkd. \_\_\_\_\_ Approved by \_\_\_\_\_

**NOTICE TO CONTRACTOR**  
 48 HOURS PRIOR TO COMMENCING WORK NOTIFY THE FOLLOWING

THE REGIONAL MUNICIPALITY OF PEEL	CABLE TELEVISION/FIBROPTIC PROVIDERS:
CITY OF MISSISSAUGA WORKS DEPT.	BELL CANADA
CITY OF BRAMPTON WORKS DEPT.	ENERSOURCE TELECOM
TOWN OF CALEDON WORKS DEPT.	HYDRO ONE TELECOM
BELL CANADA	ROGERS CABLE
ENBRIDGE INCORPORATED-GAS DISTRIBUTION	ALLSTREAM
ONTARIO MINISTRY OF TRANSPORTATION	PSN (PUBLIC SECTOR NETWORK)
ONTARIO CLEAN WATER AGENCY	FUTUREWAY (FCI BROADBAND)
HYDRO ONE NETWORKS	
ENERSOURCE, HYDRO MISSISSAUGA	
HYDRO ONE BRAMPTON	



**Region of Peel**  
 working with you

**OLD CHURCH ROAD**  
 (FROM IVAN AVENUE TO MARILYN STREET E )  
**NEW CONSTRUCTION**

PROP. GRADE	EX. ROAD ELEV.	ROAD CHAINAGE	STA. 1+240	TO STA. 1+520
CAD Area	X-XX	Area	X-XX	Project No. 16-4360
Checked by		Drawn by	A.L.	
Date	MAY 2021	Sheet	2 of 3	Plan No. <b>OCR - 02</b>

