


Municipal Class Environmental Assessment UPDATE

AIRPORT ROAD

1.0 km north of Mayfield Rd. to 0.6 km north of King St.



Update to Public Information Centre #1

Issue No. 2: December 2013

Since we held PIC #1 on June 20th, 2013 we have completed Technical Studies including:

- Stage 1 Archaeology
- Noise Impact Assessment
- Air Quality Assessment
- Pavement and Geotechnical Report
- Natural Heritage Report
- Cultural Heritage Assessment Report
- Contaminated Site Screening Study
- Structures Investigation Report *
- Geomorphic Assessment
- Hydrogeological Investigation

*** Structures Investigation Report identified that all three crossing structures (Deans Culvert, Salt Creek Culvert and Norris' Bridge) need to be replaced. Widening the existing structures will not suffice.**



Stay updated with us!

Visit the project website:
www.peelregion.ca/pw/roads/environmental-assess/airport-road-ea.htm

Sally Rook, Project Manager
905-791-7800 x7842
sally.rook@peelregion.ca

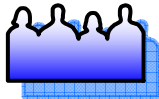
Region of Peel
Working for you

Municipal Class Environmental Assessment



Technical Agency Project Kick-Off

Aug 2012



Public Information Centre No. 2

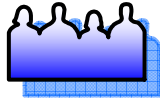
Jan 2013

June 2014

September 2014

November 2014

Notice of
Completion



Public Information Centre No. 1

Environmental
Study Report

Above is a revised project schedule showing that PIC #2 has been delayed due to the additional work and permits required based on replacing the structures.

Stage 2 Archaeology

Early in the spring of 2014 the Region will complete a Stage 2 Archaeology investigation for approximately 40 properties along the Airport Road EA corridor. The Stage 2 work consists of digging small test pits by hand at 5 metre intervals in previously undisturbed areas and is done along the front of the property adjacent to the road. All test pits will be fully restored before staff leave the property. If your property has been identified as requiring Stage 2 Archaeology, a Regional representative will contact you to arrange 'Permission to Enter'.

This is a process wherein we obtain your written agreement for our consultant to enter your property to perform the Stage 2 Archaeology. If you would like to know if your property has been identified for this Stage 2 work or if you have any questions regarding the "Permission To Enter" agreement you may contact Joe Gallagher at (905) 791-7800 ext. 7763 or joe.gallagher@peelregion.ca



Roundabouts



As presented at PIC #1, roundabouts are being considered at the intersections of Airport Rd/King St and Airport Rd/Old School Rd – Healey Rd.

We are currently working on designs for both roundabouts and traditional signalized intersections at these locations so that each can be assessed and a preferred option identified.

We are aware that large trucks, emergency vehicles and farm equipment need to be able to move through the intersections and will ensure that this is considered in the designs and evaluation.

Notices will be sent to you with the date and location of our second Public Information Centre - Your input is valuable so we hope to see you there!

Region of Peel
Working for you