

Airport Road Improvements



APPENDICES

ESR

1

Municipal Class Environmental
Assessment
Airport Road
from 1.0km north of Mayfield Road to
0.6km north of King Street

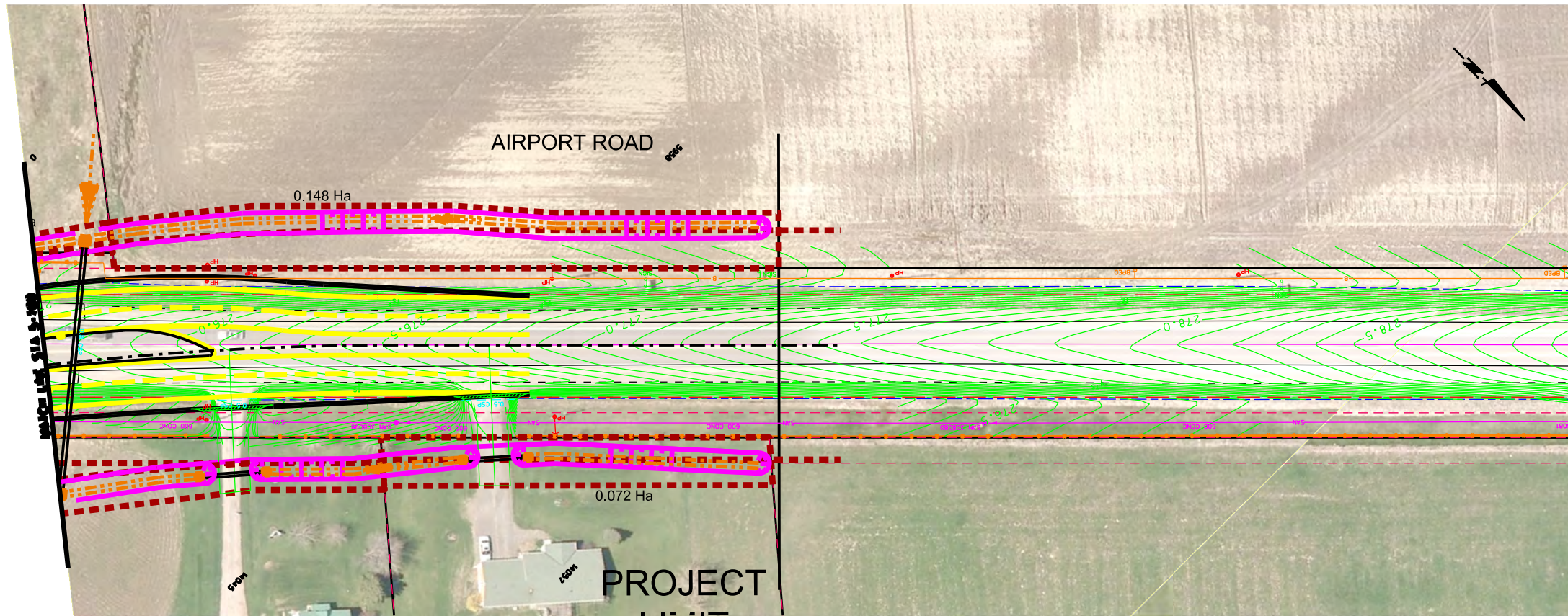
October 2015

 Region of Peel
Working for you

C

GEOMETRIC REVIEW

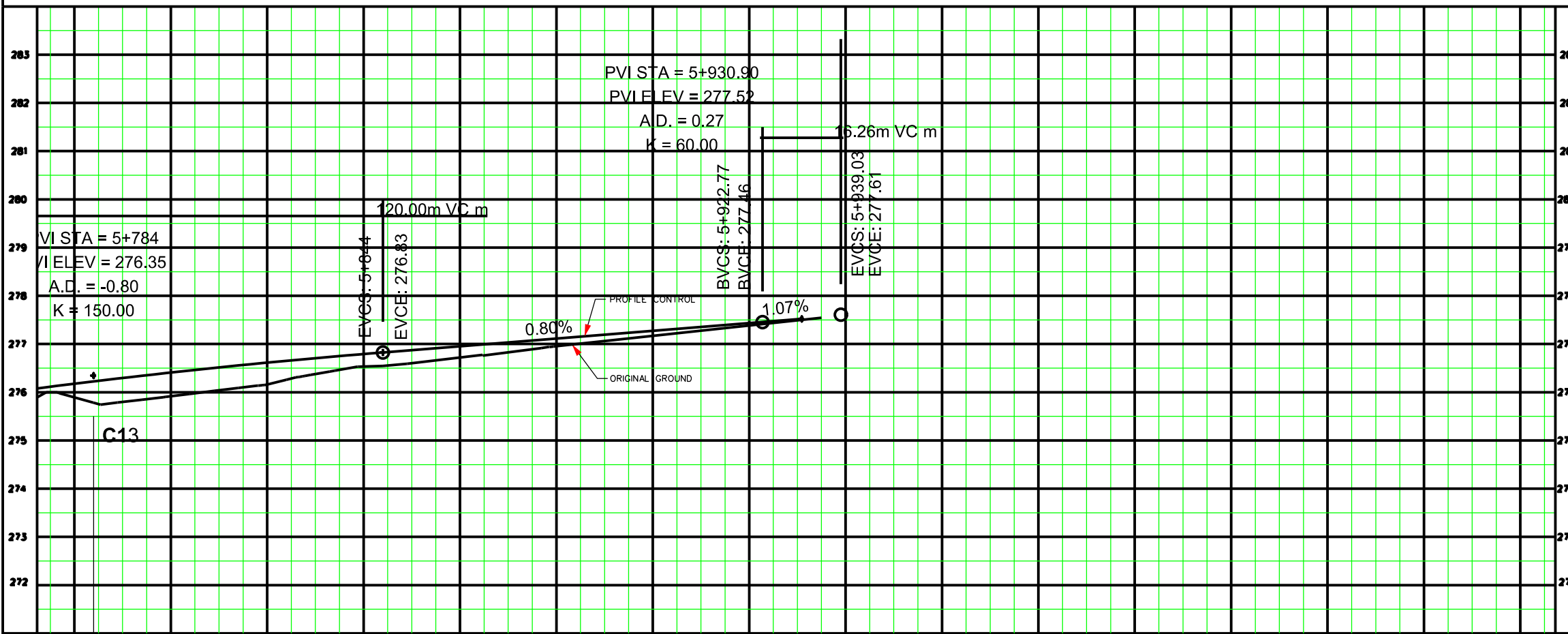
DRAFT



SERVICE DATA					
SERVICE	DATE	INIT.	SERVICE	DATE	INIT.
GAS MAINS			GAS MAINS		
STORM SEWERS			BELL U/G CABLE		
WATERMANS			HYDRO U/G CABLE		
TRANSIT			HYDRO ONE		
PARKS & REC.			GTV		
ONT. CLEAN WATER			COMMUNIC. CABLES		

REVISIONS		
DATE	DETAILS	INIT.

KEY PLAN (N.T.S.)



General Notes

- All Driveways ASPHALT Unless Otherwise Noted.
- All Service Locations Are Approximate And Must Be Located Accurately In The Field
- ⊙ Denotes Building - Not Located
- ⊙ Denotes Building Located
- ▭ Type 'B' Bedding Unless Otherwise Noted (SAN)

B.M. No. Elev.

The Contractor is Responsible For Locating And Protecting All Existing Utilities Prior To And During Construction Location of Existing Utilities Approximate Only, To Be Verified In Field By Contractor.

Designed by: Chid Approved by: _____

NOTICE TO CONTRACTOR

48 HOURS PRIOR TO COMMENCING WORK NOTIFY THE FOLLOWING

THE REGIONAL MUNICIPALITY OF PEEL	CABLE TELEVISION/FIBROPTIC PROVIDERS:
CITY OF MISSISSAUGA WORKS DEPT.	BELL CANADA
CITY OF BRAMPTON WORKS DEPT.	ENERSOURCE TELECOM
TOWN OF CALEDON WORKS DEPT.	HYDRO ONE TELECOM
BELL CANADA	ROGERS CABLE
ENBRIDGE INCORPORATED-GAS DISTRIBUTION	ALLSTREAM
ONTARIO MINISTRY OF TRANSPORTATION	PSN (PUBLIC SECTOR NETWORK)
ONTARIO CLEAN WATER AGENCY	FUTUREWAY (FIBRE/BROADBAND)
HYDRO ONE NETWORKS	
ENERSOURCE, HYDRO MISSISSAUGA	
HYDRO ONE BRAMPTON	

10m 0 10 20 30m HORIZONTAL SCALE
1m 0 1 2 3m VERTICAL SCALE

Region of Peel
Working for you

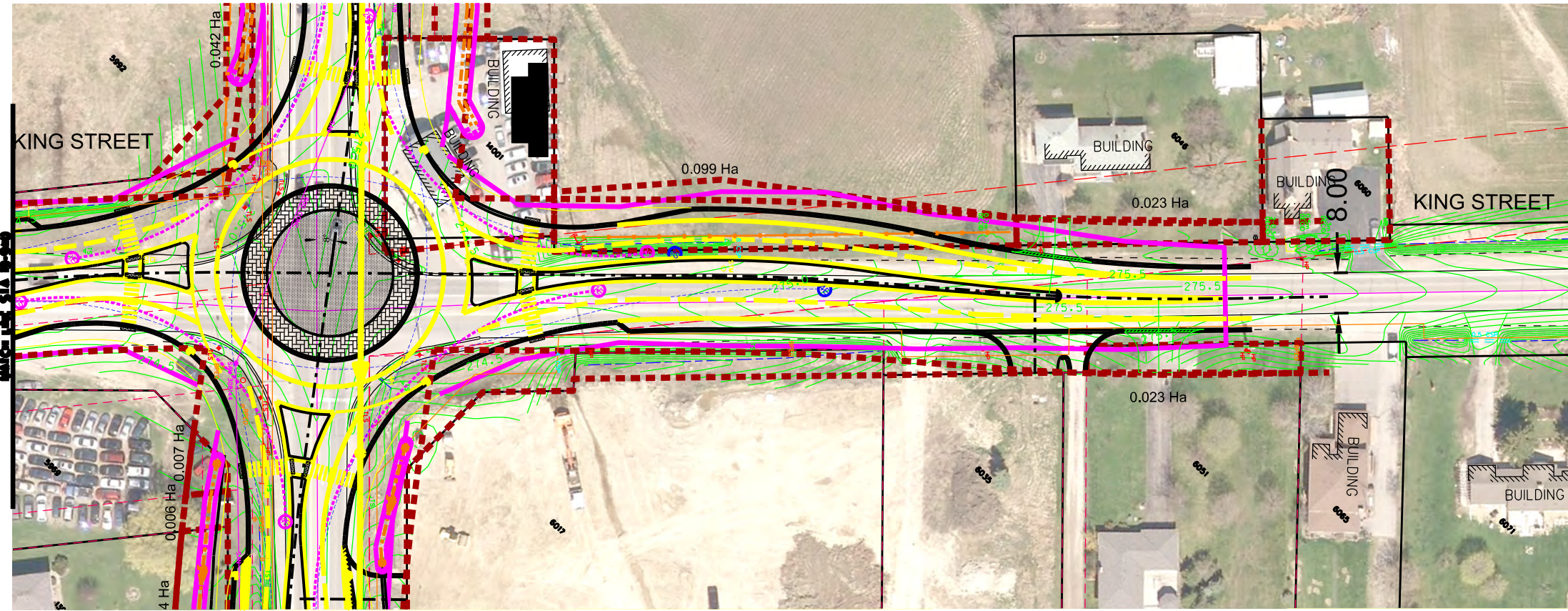
AIRPORT ROAD
(FROM PURDUE COURT TO KING STREET)

PROP. ROAD WIDENING

STA. 5-780 TO STA. 5-935.92

BOT. EL. OF W.M.		Area Z-B		Project No.	
CAD Area	Area	Z-B	Area	X.Y	04-1310
5-780	5-800	5-820	5-840	5-860	5-880
5-900	5-920	5-940	ROAD CHANGE		
Checked by	Date	May 23, 2014	Sheet	25 of 25	Plan No.

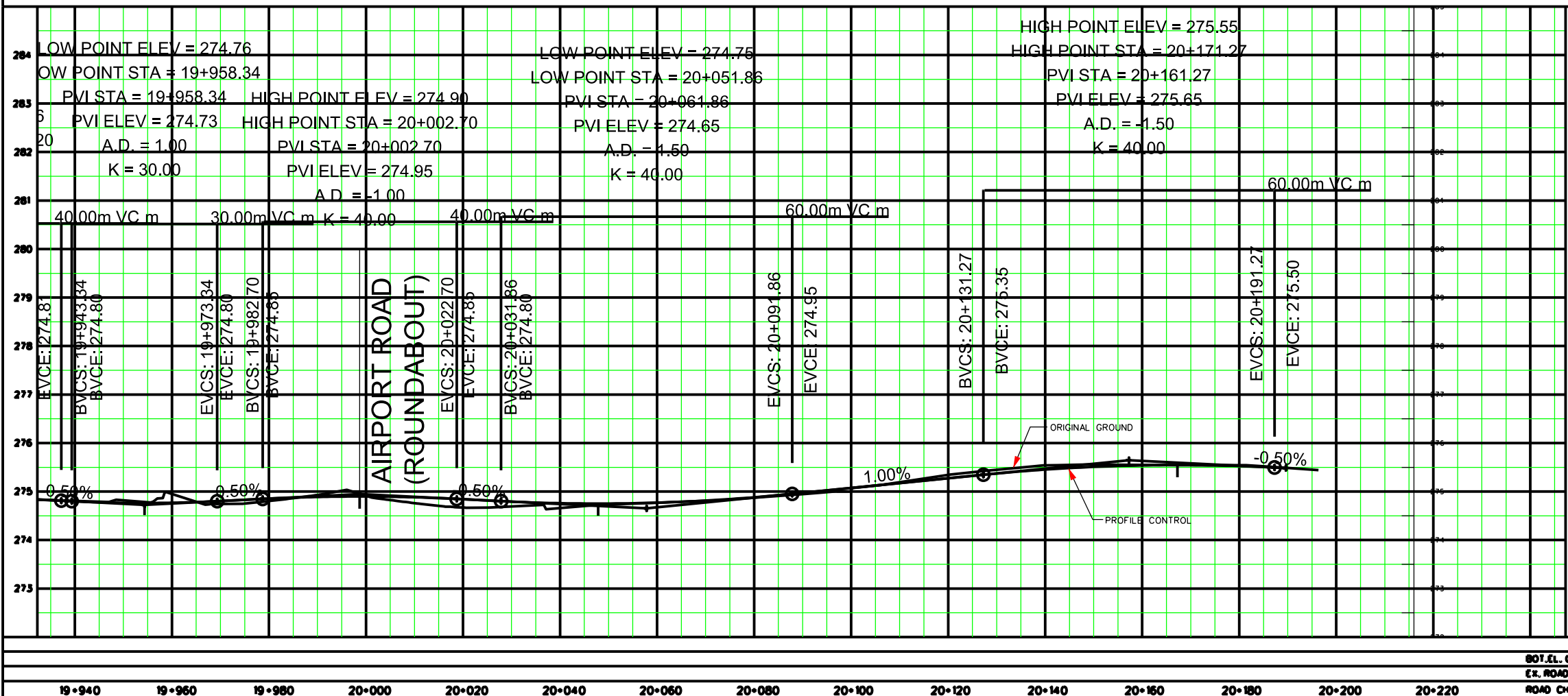
DRAFT



SERVICE DATA					
SERVICE	DATE	INIT.	SERVICE	DATE	INIT.
GAS SEWERS			GAS MAINS		
STORM SEWERS			BELL U/G CABLE		
WATERMANS			HYDRO U/G CABLE		
TRANSIT			HYDRO ONE		
PARKS & REC.			GTV		
ONT. CLEAN WATER			COMMUNIC. CABLES		

REVISIONS		
DATE	DETAILS	INIT.

KEY PLAN (N.T.S.)



General Notes

- All Driveways ASPHALT Unless Otherwise Noted.
- All Service Locations Are Approximate And Must Be Located Accurately In The Field
- Denotes Building - Not Located
- Denotes Building Located
- Type 'B' Bedding Unless Otherwise Noted (SAN)

B.M. No. Elev.

The Contractor is Responsible For Locating And Protecting All Existing Utilities Prior To And During Construction Location of Existing Utilities Approximate Only, To Be Verified In Field By Contractor.

Designed by: _____ Approved by: _____

NOTICE TO CONTRACTOR

48 HOURS PRIOR TO COMMENCING WORK NOTIFY THE FOLLOWING

THE REGIONAL MUNICIPALITY OF PEEL	CABLE TELEVISION/FIBROPTIC PROVIDERS:
CITY OF MISSISSAUGA WORKS DEPT.	BELL CANADA
CITY OF BRAMPTON WORKS DEPT.	ENERSOURCE TELECOM
TOWN OF CALEDON WORKS DEPT.	HYDRO ONE TELECOM
BELL CANADA	ROGERS CABLE
ENBRIDGE INCORPORATED-GAS DISTRIBUTION	ALLSTREAM
ONTARIO MINISTRY OF TRANSPORTATION	PSN (PUBLIC SECTOR NETWORK)
ONTARIO CLEAN WATER AGENCY	FUTUREWAY (FIBROBROADBAND)
HYDRO ONE NETWORKS	
ENERSOURCE, HYDRO MISSISSAUGA	
HYDRO ONE BRAMPTON	

10m 0 10 20 30m HORIZONTAL SCALE

1m 0 1 2 3m VERTICAL SCALE

Region of Peel
Working for you

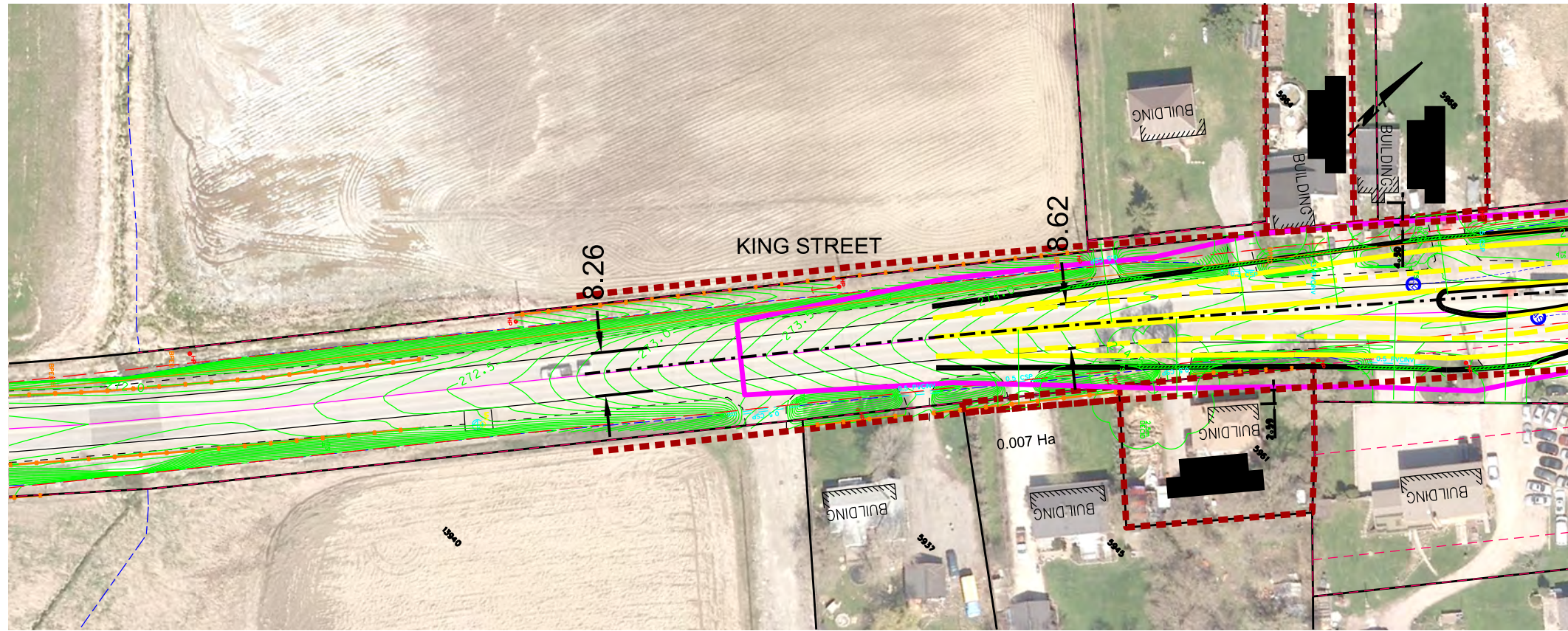
AIRPORT ROAD
(FROM PURDUE COURT TO KING STREET)

PROP. ROAD WIDENING

STA. 0+0 TO STA. 0+0

SOT. CL. OF W.M.	CAD Area	Area Z-B	Project No.
EX. ROAD ELEV.	Checked by	Drawn by X.Y	04-1310
ROAD CHANGE	Date MAY 23, 2014	Sheet 24 of 25	Plan No.

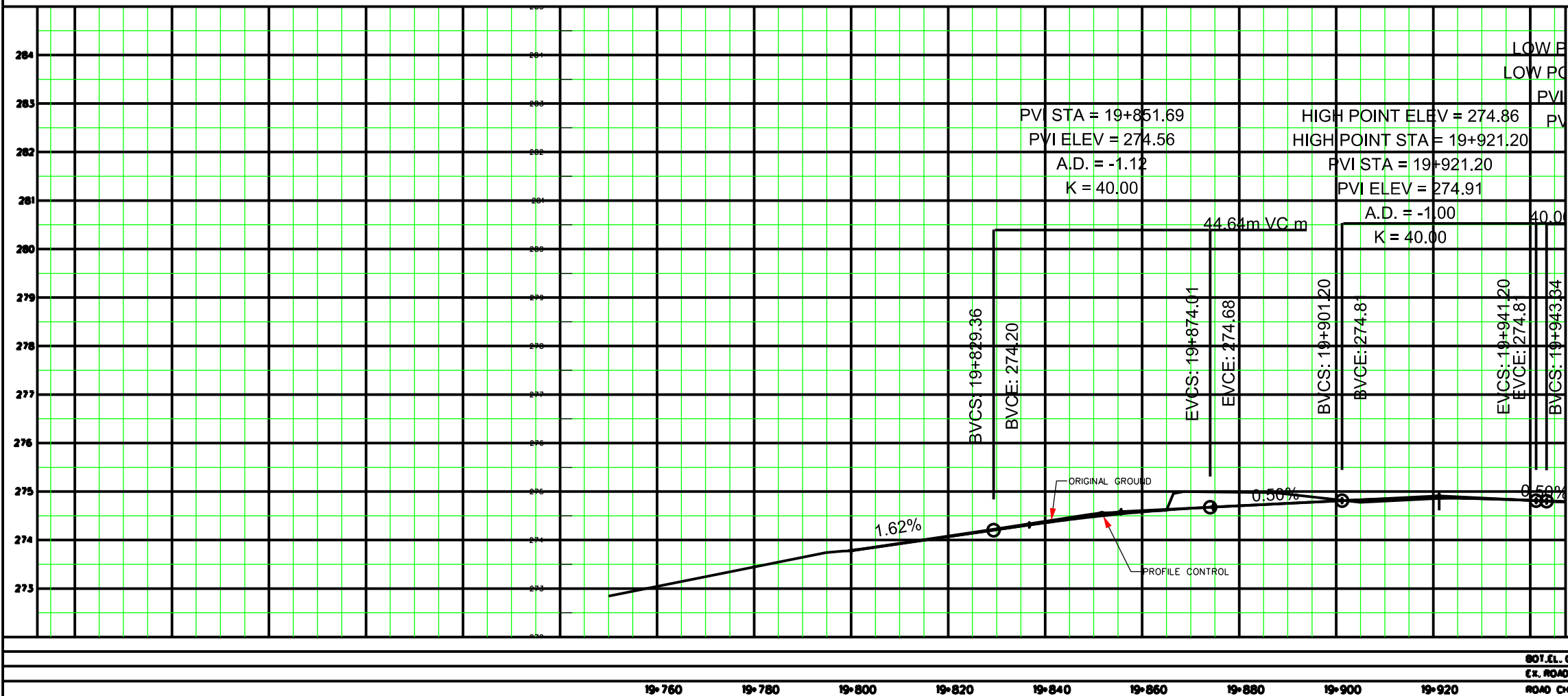
DRAFT



SERVICE DATA					
SERVICE	DATE	INIT.	SERVICE	DATE	INIT.
GAS SEWERS			GAS MAINS		
STORM SEWERS			BELL U/G CABLE		
WATERMANS			HYDRO U/G CABLE		
TRANSIT			HYDRO ONE		
PARKS & REC.			GTV		
ONT. CLEAN WATER			COMMUNIC. CABLES		

REVISIONS		
DATE	DETAILS	INIT.

KEY PLAN (N.T.S.)



General Notes

- All Driveways ASPHALT Unless Otherwise Noted.
- - All Service Locations Are Approximate And Must Be Located Accurately In The Field
- ⊙ Denotes Building - Not Located
- ⊞ Denotes Building Located
- Type 'B' Bedding Unless Otherwise Noted (SAN)

B.M. No. Elev.

The Contractor is Responsible For Locating And Protecting All Existing Utilities Prior To And During Construction Location of Existing Utilities Approximate Only, To Be Verified In Field By Contractor.

Designed by: Chid Approved by: _____

NOTICE TO CONTRACTOR

48 HOURS PRIOR TO COMMENCING WORK NOTIFY THE FOLLOWING:

THE REGIONAL MUNICIPALITY OF PEEL	CABLE TELEVISION/FIBROPTIC PROVIDERS:
CITY OF MISSISSAUGA WORKS DEPT.	BELL CANADA
CITY OF BRAMPTON WORKS DEPT.	ENERSOURCE TELECOM
TOWN OF CALEDON WORKS DEPT.	HYDRO ONE TELECOM
BELL CANADA	ROGERS CABLE
ENBRIDGE INCORPORATED-GAS DISTRIBUTION	ALLSTREAM
ONTARIO MINISTRY OF TRANSPORTATION	PSN (PUBLIC SECTOR NETWORK)
ONTARIO CLEAN WATER AGENCY	FUTUREWAY (FIBROBROADBAND)
HYDRO ONE NETWORKS	
ENERSOURCE, HYDRO MISSISSAUGA	
HYDRO ONE BRAMPTON	

10m 0 10 20 30m HORIZONTAL SCALE
1m 0 1 2 3m VERTICAL SCALE

Region of Peel
Working for you

AIRPORT ROAD
(FROM PURDUE COURT TO KING STREET)

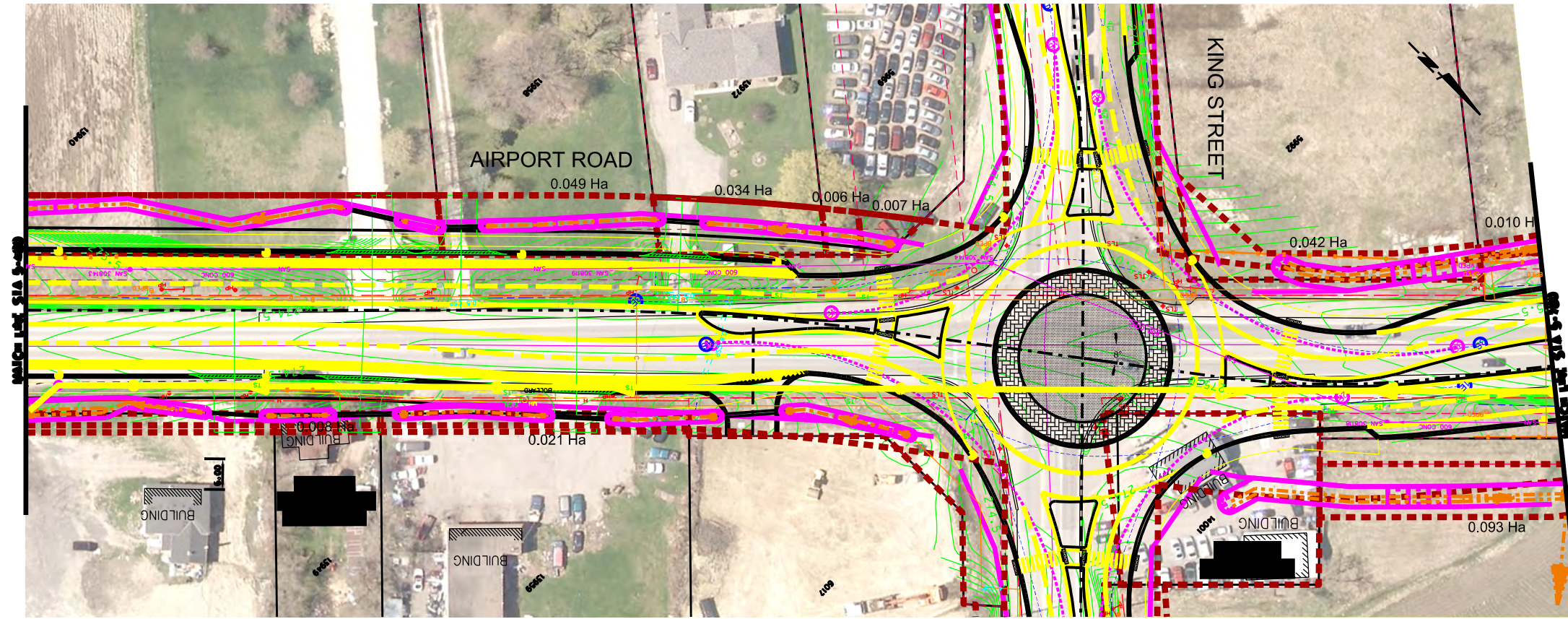
PROP. ROAD WIDENING

STA. 0+0 TO STA. 0+0

SOT. CL. OF W.M.	CAD Area	Area	Z-B	Project No.	04-1310
EX. ROAD ELEV.	Checked by	Drawn by	X.Y	Sheet	23 of 25
ROAD CHANGE	Date	MAY 23, 2014	Sheet	23 of 25	Plan No.

-D

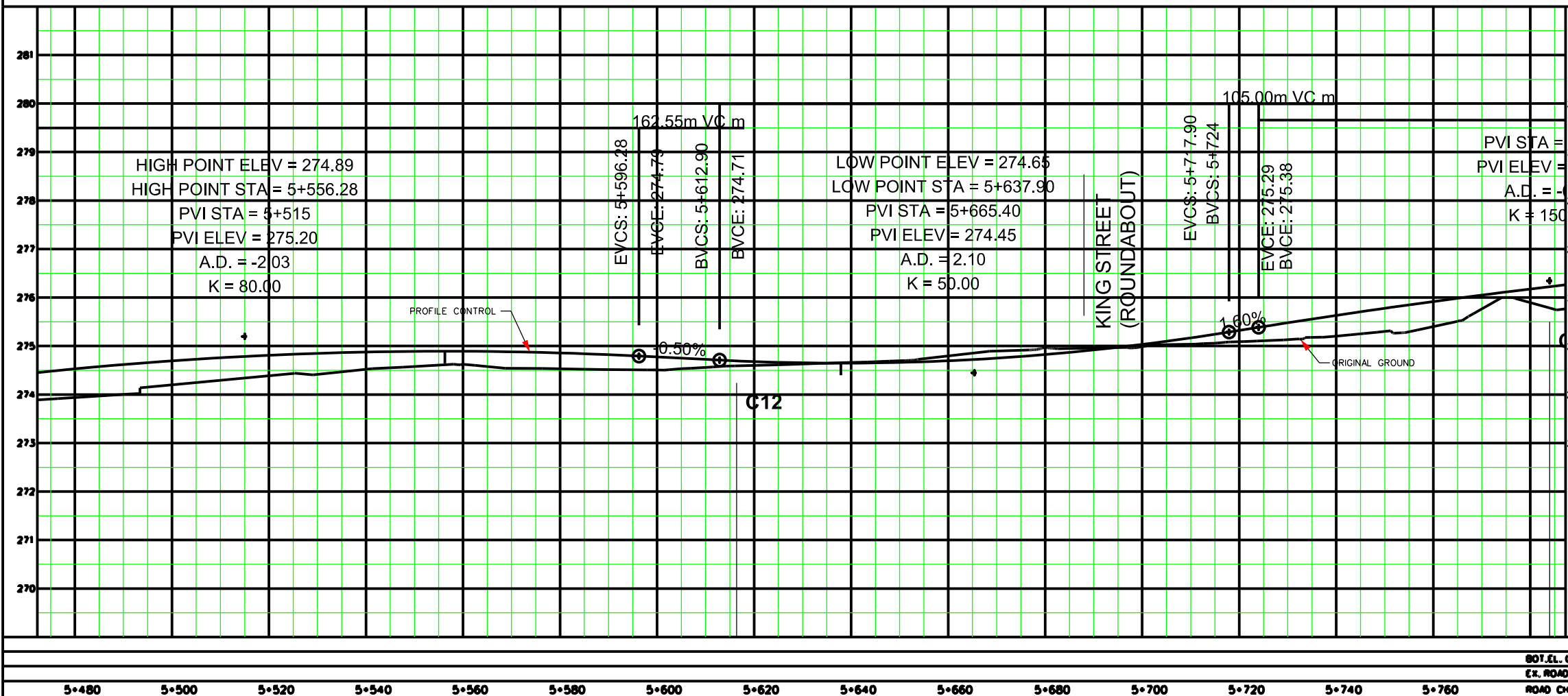
DRAFT



SERVICE DATA					
SERVICE	DATE	INIT.	SERVICE	DATE	INIT.
GAS SEWERS			GAS MAINS		
STORM SEWERS			BELL U/G CABLE		
WATERMANS			HYDRO U/G CABLE		
TRANSIT			HYDRO ONE		
PARKS & REC.			GTV		
ONT. CLEAN WATER			COMMUNIC. CABLES		

REVISIONS		
DATE	DETAILS	INIT.

KEY PLAN (N.T.S.)



General Notes

- All Driveways ASPHALT Unless Otherwise Noted.
- All Service Locations Are Approximate And Must Be Located Accurately In The Field
- ⊙ Denotes Building - Not Located
- ⊙ Denotes Building Located
- ▭ Type 'B' Bedding Unless Otherwise Noted (SAN)

B.M. No. Elev.

The Contractor is Responsible For Locating And Protecting All Existing Utilities Prior To And During Construction Location of Existing Utilities Approximate Only, To Be Verified In Field By Contractor.

Designed by: Chid Approved by: _____

NOTICE TO CONTRACTOR

48 HOURS PRIOR TO COMMENCING WORK NOTIFY THE FOLLOWING

THE REGIONAL MUNICIPALITY OF PEEL	CABLE TELEVISION/FIBROPTIC PROVIDERS:
CITY OF MISSISSAUGA WORKS DEPT.	BELL CANADA
CITY OF BRAMPTON WORKS DEPT.	ENERSOURCE TELECOM
TOWN OF CALEDON WORKS DEPT.	HYDRO ONE TELECOM
BELL CANADA	ROGERS CABLE
ENBRIDGE INCORPORATED-GAS DISTRIBUTION	ALLSTREAM
ONTARIO MINISTRY OF TRANSPORTATION	PSN (PUBLIC SECTOR NETWORK)
ONTARIO CLEAN WATER AGENCY	FUTUREWAY (FIBROBROADBAND)
HYDRO ONE NETWORKS	
ENERSOURCE, HYDRO MISSISSAUGA	
HYDRO ONE BRAMPTON	

10m 0 10 20 30m HORIZONTAL SCALE
1m 0 1 2 3m VERTICAL SCALE

Region of Peel
Working for you

AIRPORT ROAD
(FROM PURDUE COURT TO KING STREET)

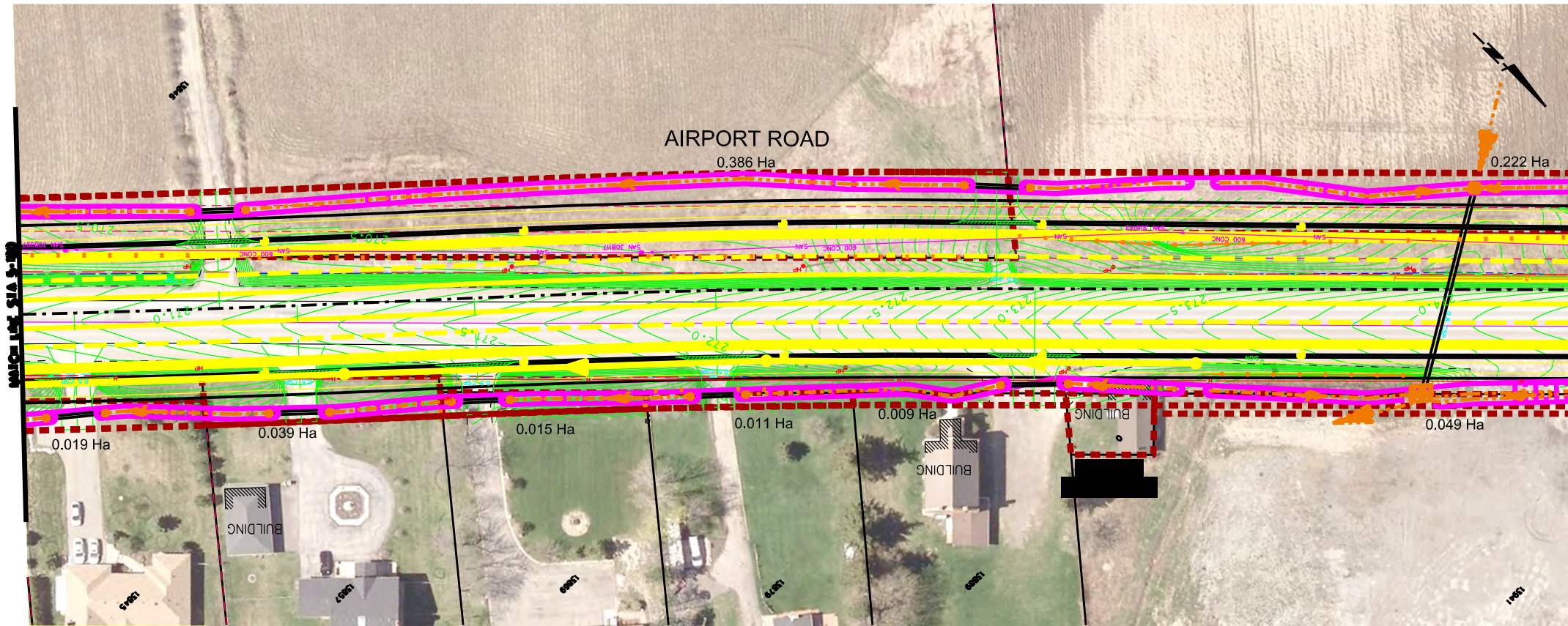
PROP. ROAD WIDENING

STA. 5+480 TO STA. 5+780

80% E.L. OF W.M.	CAD Area	Area Z-B	Project No.
EX. ROAD ELEV.	Checked by	Drawn by X.Y	04-1310
ROAD CHANGE	Date MAY 23, 2014	Sheet 22 of 25	Plan No.

5+480 5+500 5+520 5+540 5+560 5+580 5+600 5+620 5+640 5+660 5+680 5+700 5+720 5+740 5+760

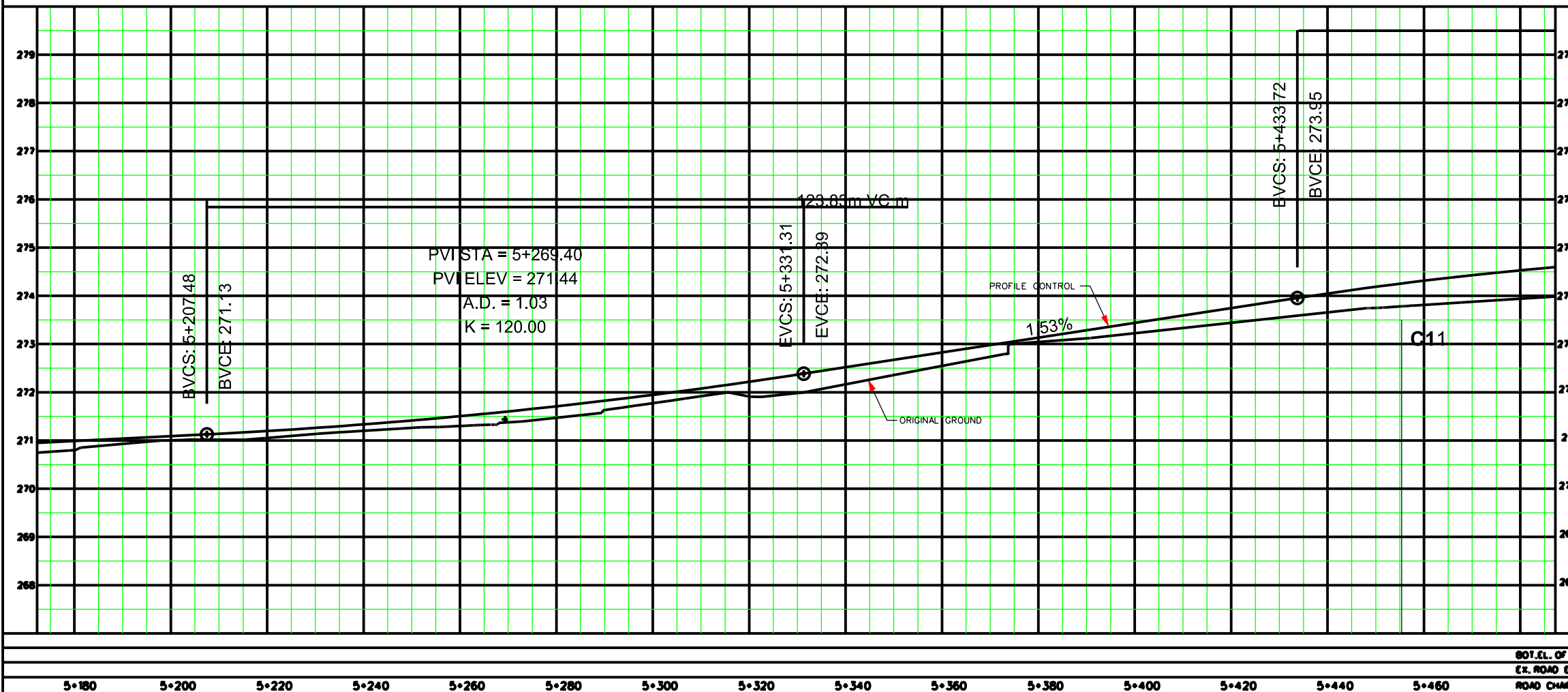
DRAFT



SERVICE DATA					
SERVICE	DATE	INIT.	SERVICE	DATE	INIT.
RAW SEWERS			GAS MAINS		
STORM SEWERS			BELL U/G CABLE		
WATERMANS			HYDRO U/G CABLE		
TRANSIT			HYDRO ONE		
PARKS & REC.			GTV		
ONT. CLEAN WATER			COMMUNIC. CABLES		

REVISIONS		
DATE	DETAILS	INIT.

KEY PLAN (N.T.S.)



General Notes

- - All Driveways ASPHALT Unless Otherwise Noted.
- - All Service Locations Are Approximate And Must Be Located Accurately In The Field
- ⊙ Denotes Building - Not Located
- ⊙ Denotes Building Located
- Type 'B' Bedding Unless Otherwise Noted (SAN)

B.M. No. Elev.

The Contractor is Responsible For Locating And Protecting All Existing Utilities Prior To And During Construction Location of Existing Utilities Approximate Only, To Be Verified In Field By Contractor.

Designed by: Chid Approved by: _____

NOTICE TO CONTRACTOR

48 HOURS PRIOR TO COMMENCING WORK NOTIFY THE FOLLOWING

THE REGIONAL MUNICIPALITY OF PEEL	CABLE TELEVISION/FIBROPTIC PROVIDERS:
CITY OF MISSISSAUGA WORKS DEPT.	BELL CANADA
CITY OF BRAMPTON WORKS DEPT.	ENERSOURCE TELECOM
TOWN OF CALEDON WORKS DEPT.	HYDRO ONE TELECOM
BELL CANADA	ROGERS CABLE
ENBRIDGE INCORPORATED-GAS DISTRIBUTION	ALLSTREAM
ONTARIO MINISTRY OF TRANSPORTATION	PSN (PUBLIC SECTOR NETWORK)
ONTARIO CLEAN WATER AGENCY	FUTUREWAY (FIBROPTIC)
HYDRO ONE NETWORKS	
ENERSOURCE, HYDRO MISSISSAUGA	
HYDRO ONE BRAMPTON	

10m 0 10 20 30m HORIZONTAL SCALE
1m 0 1 2 3m VERTICAL SCALE

Region of Peel
Working for you

AIRPORT ROAD
(FROM PURDUE COURT TO KING STREET)

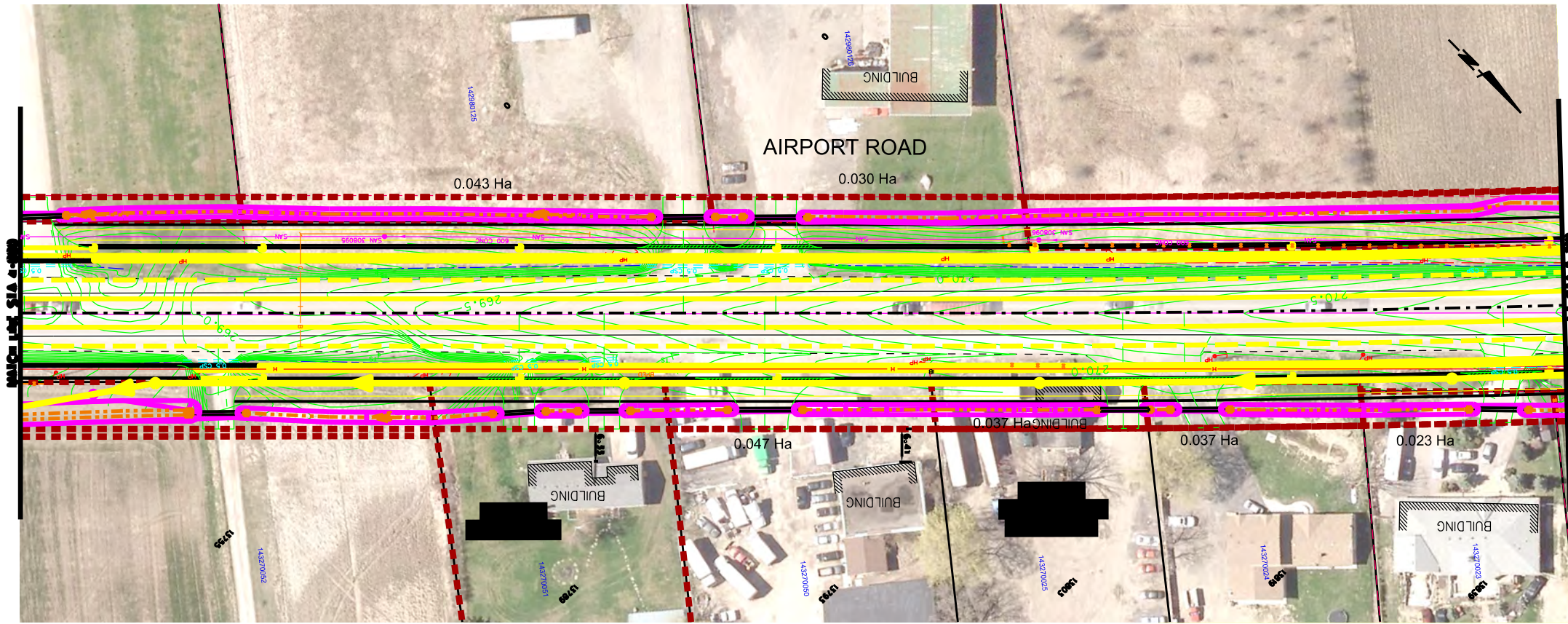
PROP. ROAD WIDENING

STA. 5+180 TO STA. 5+480

SOT. CL. OF W.M.	CAD Area	Area	Z-B	Project No.	04-1310
EX. ROAD ELEV.	Checked by	Drawn by	X.Y		
ROAD CHANGE	Date	Sheet	21 of 25	Plan No.	

Date: MAY 23, 2014

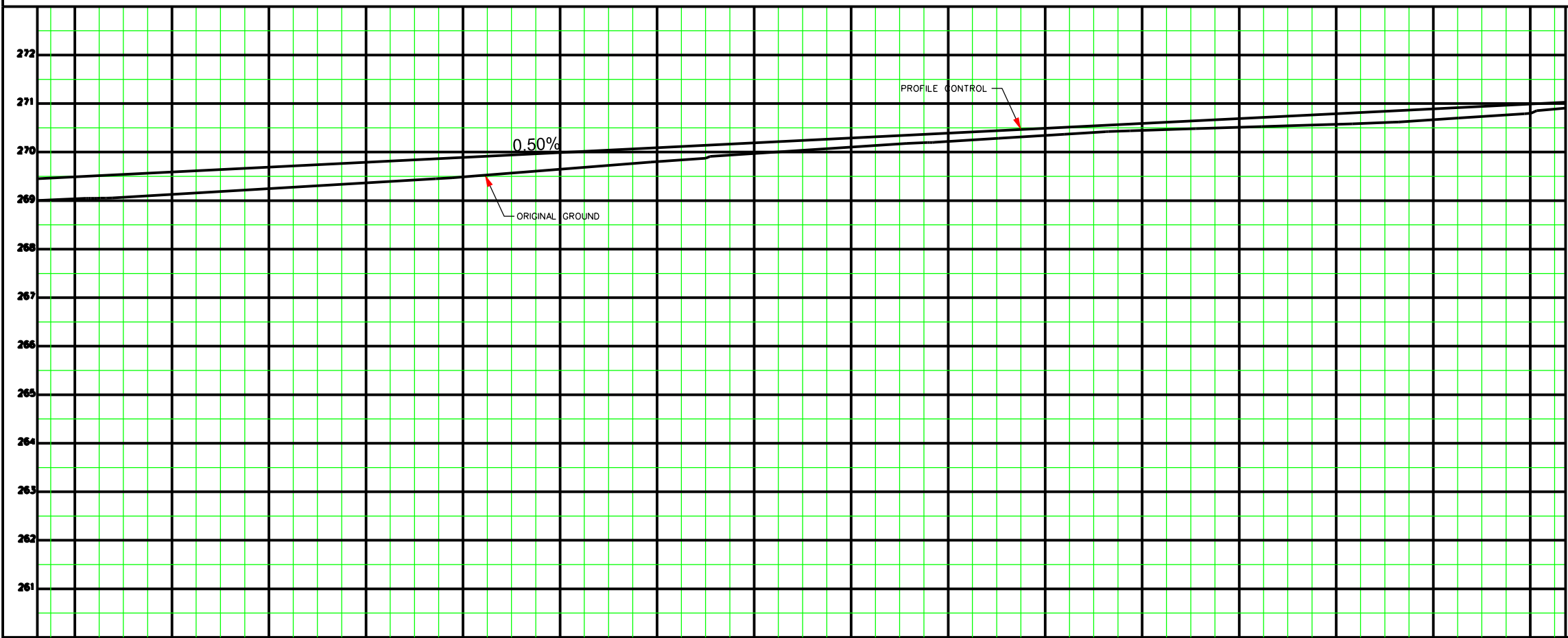
DRAFT



SERVICE DATA					
SERVICE	DATE	INIT.	SERVICE	DATE	INIT.
RAW SEWERS			GAS MAINS		
STORM SEWERS			BELL U/G CABLE		
WATERMANS			HYDRO U/G CABLE		
TRANSIT			HYDRO ONE		
PARKS & REC.			GTV		
ONT. CLEAN WATER			COMMUNIC. CABLES		

REVISIONS		
DATE	DETAILS	INIT.

KEY PLAN (N.T.S.)



General Notes

- - All Driveways ASPHALT Unless Otherwise Noted.
- - All Service Locations Are Approximate And Must Be Located Accurately In The Field
- ⊙ Denotes Building - Not Located
- ⊙ Denotes Building Located
- ▭ Type 'B' Bedding Unless Otherwise Noted (SAN)

B.M. No. Elev.

The Contractor is Responsible For Locating And Protecting All Existing Utilities Prior To And During Construction Location of Existing Utilities Approximate Only, To Be Verified In Field by Contractor.

Designed by: Chid Approved by: _____

NOTICE TO CONTRACTOR

48 HOURS PRIOR TO COMMENCING WORK NOTIFY THE FOLLOWING:

THE REGIONAL MUNICIPALITY OF PEEL	CABLE TELEVISION/FIBROPTIC PROVIDERS:
CITY OF MISSISSAUGA WORKS DEPT.	BELL CANADA
CITY OF BRAMPTON WORKS DEPT.	ENERSOURCE TELECOM
TOWN OF CALEDON WORKS DEPT.	HYDRO ONE TELECOM
BELL CANADA	ROGERS CABLE
ENBRIDGE INCORPORATED-GAS DISTRIBUTION	ALLSTREAM
ONTARIO MINISTRY OF TRANSPORTATION	PSN (PUBLIC SECTOR NETWORK)
ONTARIO CLEAN WATER AGENCY	FUTUREWAY (FO BROADBAND)
HYDRO ONE NETWORKS	
ENERSOURCE, HYDRO MISSISSAUGA	
HYDRO ONE BRAMPTON	

10m 0 10 20 30m HORIZONTAL SCALE
1m 0 1 2 3m VERTICAL SCALE

Region of Peel
Working for you

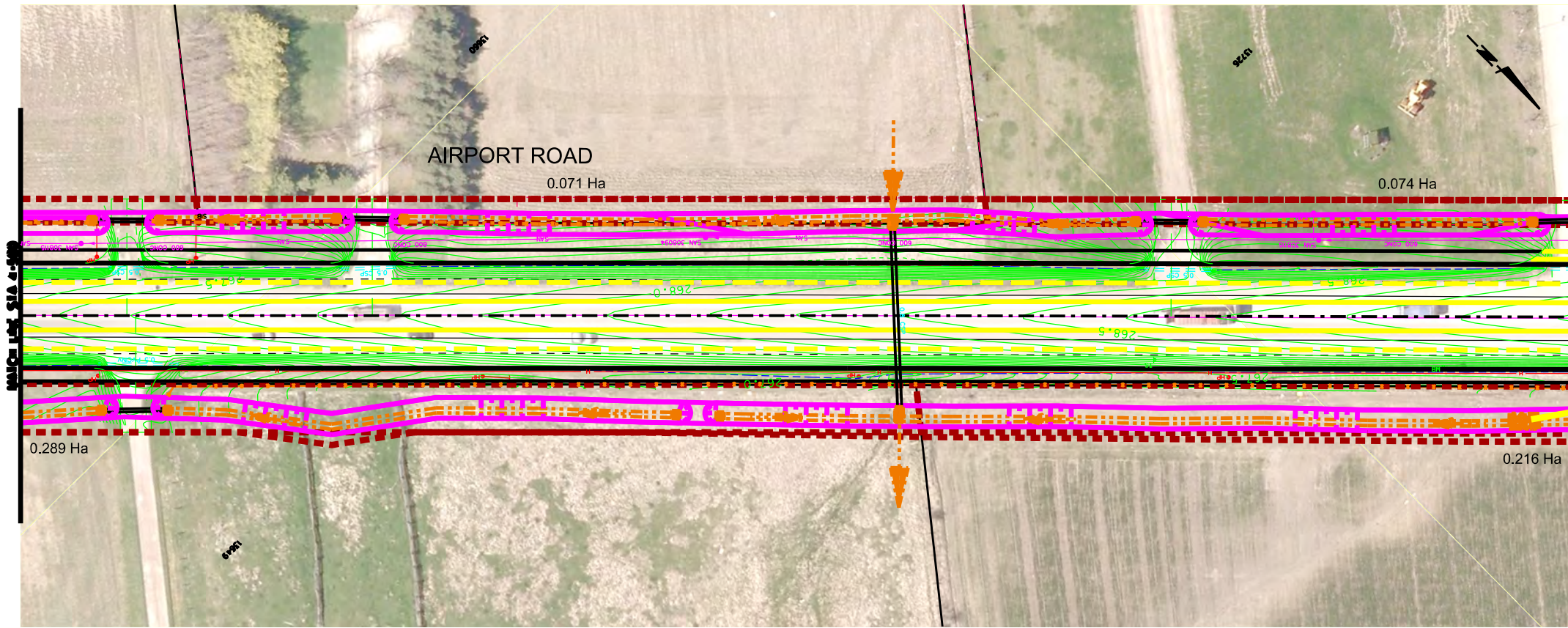
AIRPORT ROAD
(FROM PURDUE COURT TO KING STREET)

PROP. ROAD WIDENING

STA. 4+880 TO STA. 5+180

BOT. L. OF W.M.		Area Z-B		Project No. 04-1310	
EX. ROAD ELEV.	Checked by	Area	Drawn by X.Y	Date	Sheet
4+480	4+900	4+920	4+940	4+960	4+980
5+000	5+020	5+040	5+060	5+080	5+100
5+120	5+140	5+160			
ROAD CHANGE		Date MAY 23, 2014	Sheet 20 of 25	Plan No. =D	

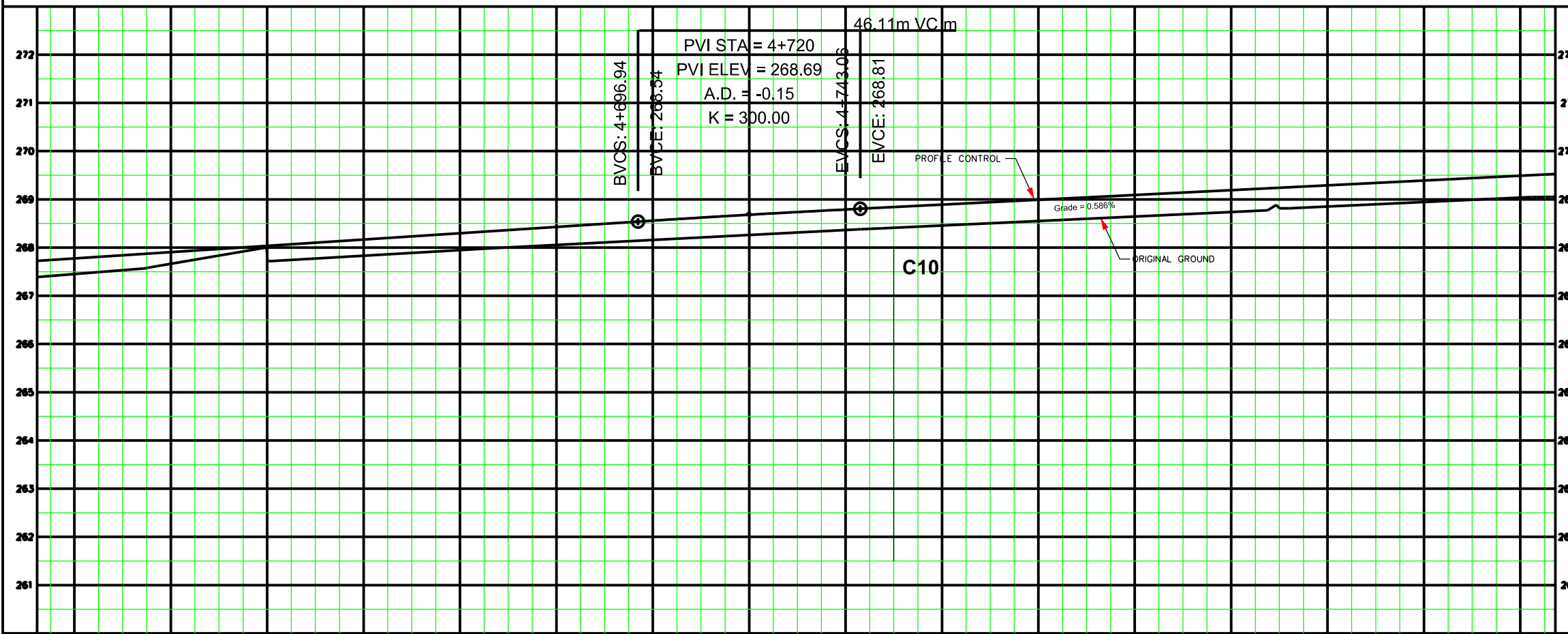
DRAFT



SERVICE DATA					
SERVICE	DATE	INIT.	SERVICE	DATE	INIT.
GAS SEWERS			GAS MAINS		
STORM SEWERS			BELL U/G CABLE		
WATERMANS			HYDRO U/G CABLE		
TRANSIT			HYDRO ONE		
PARKS & REC.			CTV		
ONT. CLEAN WATER			COMMUNIC. CABLES		

REVISIONS		
DATE	DETAILS	INIT.

KEY PLAN (N.T.S.)



General Notes

- - All Driveways ASPHALT Unless Otherwise Noted.
- - All Service Locations Are Approximate And Must Be Located Accurately In The Field
- ⊙ Denotes Building - Not Located
- ⊙ Denotes Building Located
- ▭ Type 'B' Bedding Unless Otherwise Noted (SAN)

B.M. No. Elev.

The Contractor is Responsible For Locating And Protecting All Existing Utilities Prior To And During Construction Location of Existing Utilities Approximate Only, To Be Verified In Field By Contractor.

Designed by: Chid Approved by: _____

NOTICE TO CONTRACTOR

48 HOURS PRIOR TO COMMENCING WORK NOTIFY THE FOLLOWING:

THE REGIONAL MUNICIPALITY OF PEEL	CABLE TELEVISION/FIBROPTIC PROVIDERS:
CITY OF MISSISSAUGA WORKS DEPT.	BELL CANADA
CITY OF BRAMPTON WORKS DEPT.	ENERSOURCE TELECOM
TOWN OF CALEDON WORKS DEPT.	HYDRO ONE TELECOM
BELL CANADA	ROGERS CABLE
ENBRIDGE INCORPORATED-GAS DISTRIBUTION	ALLSTREAM
ONTARIO MINISTRY OF TRANSPORTATION	PSN (PUBLIC SECTOR NETWORK)
ONTARIO CLEAN WATER AGENCY	FUTUREWAY (FIBROBROADBAND)
HYDRO ONE NETWORKS	
ENERSOURCE, HYDRO MISSISSAUGA	
HYDRO ONE BRAMPTON	

10m 0 10 20 30m HORIZONTAL SCALE
1m 0 1 2 3m VERTICAL SCALE

Region of Peel
Working for you

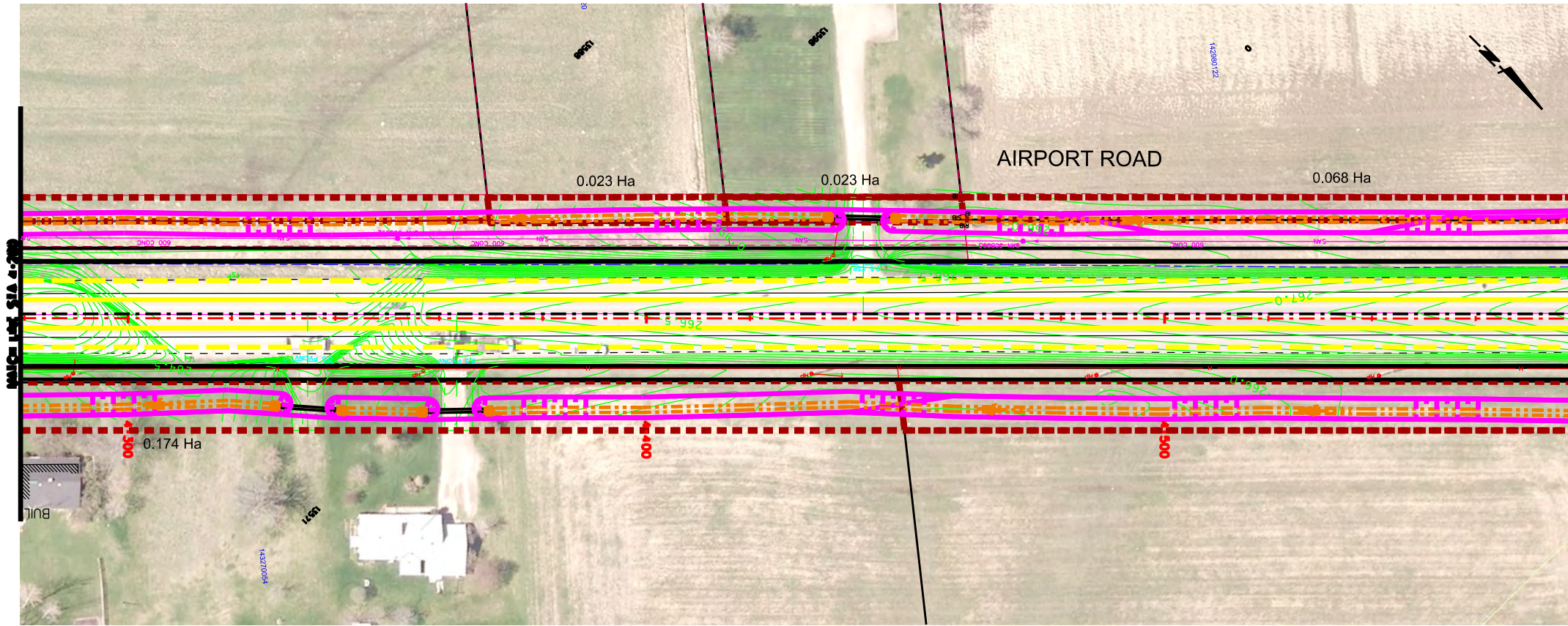
AIRPORT ROAD
(FROM PURDUE COURT TO KING STREET)

PROP. ROAD WIDENING

STA. 4+580 TO STA. 4+880

4+580	4+600	4+620	4+640	4+660	4+680	4+700	4+720	4+740	4+760	4+780	4+800	4+820	4+840	4+860																	
<table border="0"> <tr> <td>SOI. CL. OF W.M.</td> <td>CAD Area</td> <td>Area</td> <td>Z-B</td> <td>Project No.</td> <td>04-1310</td> </tr> <tr> <td>EX. ROAD ELEV.</td> <td>Checked by</td> <td>Drawn by</td> <td>X.Y</td> <td>Date</td> <td>MAY 23, 2014</td> </tr> <tr> <td>ROAD CHANGE</td> <td>Sheet</td> <td>19</td> <td>of 25</td> <td>Plan No.</td> <td></td> </tr> </table>														SOI. CL. OF W.M.	CAD Area	Area	Z-B	Project No.	04-1310	EX. ROAD ELEV.	Checked by	Drawn by	X.Y	Date	MAY 23, 2014	ROAD CHANGE	Sheet	19	of 25	Plan No.	
SOI. CL. OF W.M.	CAD Area	Area	Z-B	Project No.	04-1310																										
EX. ROAD ELEV.	Checked by	Drawn by	X.Y	Date	MAY 23, 2014																										
ROAD CHANGE	Sheet	19	of 25	Plan No.																											

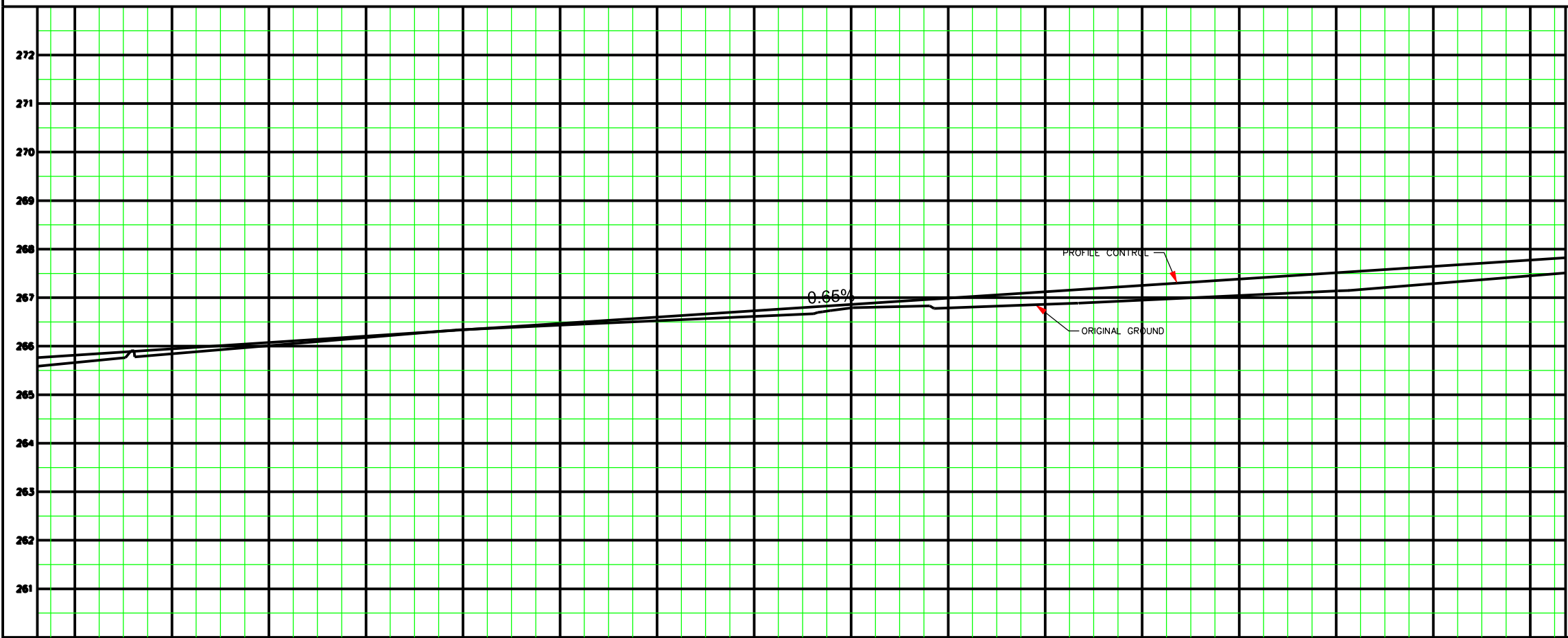
DRAFT



SERVICE DATA					
SERVICE	DATE	INIT.	SERVICE	DATE	INIT.
GAS SEWERS			GAS MAINS		
STORM SEWERS			BELL U/G CABLE		
WATERMANS			HYDRO U/G CABLE		
TRANSIT			HYDRO ONE		
PARKS & REC.			GTV		
ONT. CLEAN WATER			COMMUNIC. CABLES		

REVISIONS		
DATE	DETAILS	INIT.

KEY PLAN (N.T.S.)



General Notes

- All Driveways ASPHALT Unless Otherwise Noted.
- All Service Locations Are Approximate And Must Be Located Accurately In The Field
- ⊙ Denotes Building - Not Located
- ⊙ Denotes Building Located
- Type 'B' Bedding Unless Otherwise Noted (SAN)

B.M. No. Elev.

The Contractor is Responsible For Locating And Protecting All Existing Utilities Prior To And During Construction Location of Existing Utilities Approximate Only, To Be Verified In Field By Contractor.

Designed by: Chid Approved by: _____

NOTICE TO CONTRACTOR

48 HOURS PRIOR TO COMMENCING WORK NOTIFY THE FOLLOWING

THE REGIONAL MUNICIPALITY OF PEEL	CABLE TELEVISION/FIBROPTIC PROVIDERS:
CITY OF MISSISSAUGA WORKS DEPT.	BELL CANADA
CITY OF BRAMPTON WORKS DEPT.	ENERSOURCE TELECOM
TOWN OF CALEDON WORKS DEPT.	HYDRO ONE TELECOM
BELL CANADA	ROGERS CABLE
ENBRIDGE INCORPORATED-GAS DISTRIBUTION	ALLSTREAM
ONTARIO MINISTRY OF TRANSPORTATION	PSN (PUBLIC SECTOR NETWORK)
ONTARIO CLEAN WATER AGENCY	FUTUREWAY (FIBROBROADBAND)
HYDRO ONE NETWORKS	
ENERSOURCE, HYDRO MISSISSAUGA	
HYDRO ONE BRAMPTON	

10m 0 10 20 30m HORIZONTAL SCALE

1m 0 1 2 3m VERTICAL SCALE

Region of Peel
Working for you

AIRPORT ROAD
(FROM PURDUE COURT TO KING STREET)

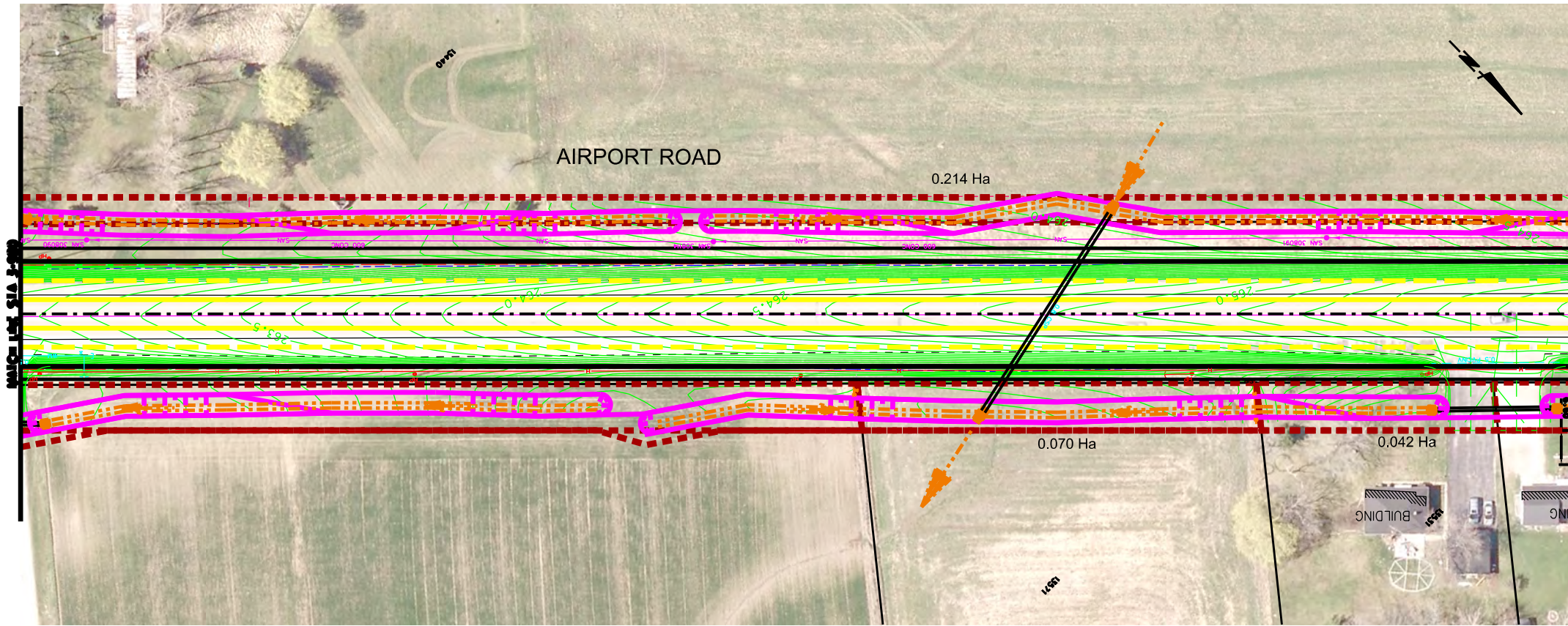
PROP. ROAD WIDENING

STA. 4+280 TO STA. 4+580

STATION	4+280	4+300	4+320	4+340	4+360	4+380	4+400	4+420	4+440	4+460	4+480	4+500	4+520	4+540	4+560
BOT. E.L. OF W.M.															
EX. ROAD ELEV.															
ROAD CHANGE															

CAD Area	Area Z-B	Project No.	04-1310
Checked by	Drawn by X.Y	Sheet	18 of 25
Date	MAY 23, 2014	Plan No.	

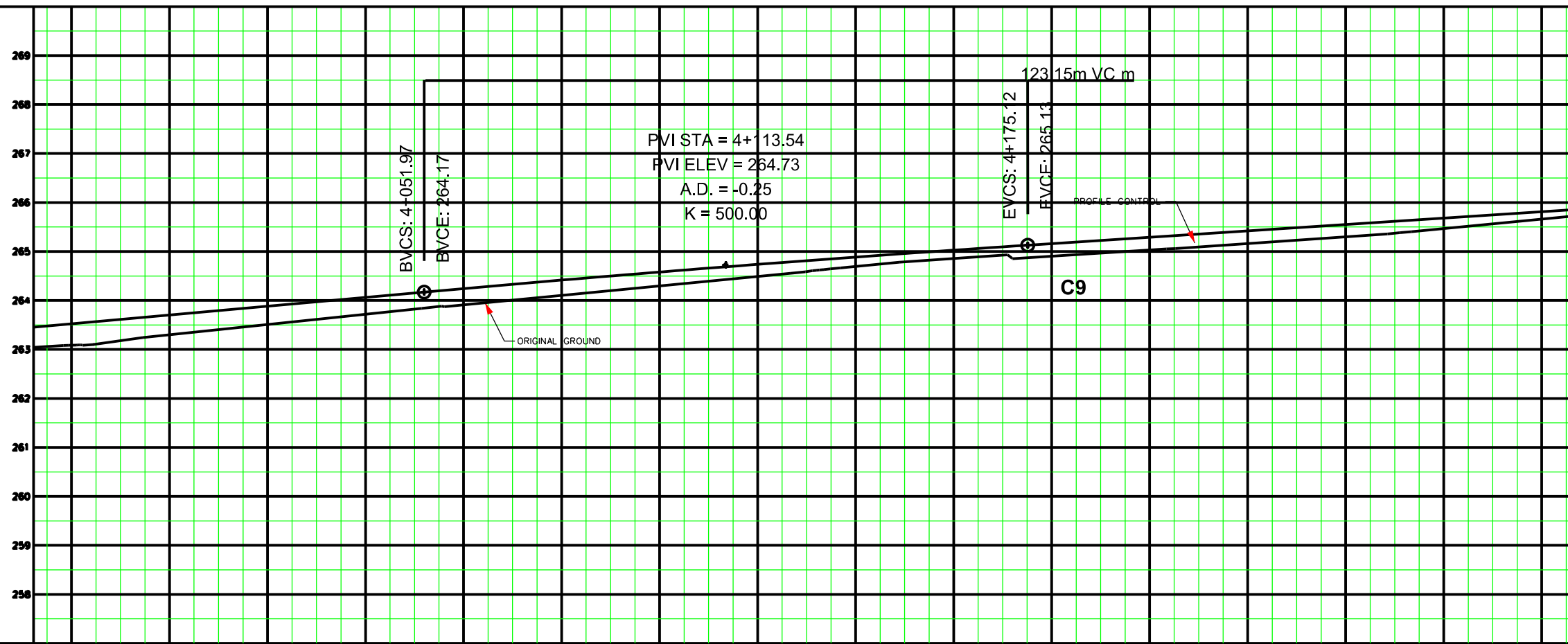
DRAFT



SERVICE DATA					
SERVICE	DATE	INIT.	SERVICE	DATE	INIT.
RAW SEWERS			GAS MAINS		
STORM SEWERS			BELL U/G CABLE		
WATERMANS			HYDRO U/G CABLE		
TRANSIT			HYDRO ONE		
PARKS & REC.			OTV		
ONT. CLEAN WATER			COMMUNIC. CABLES		

REVISIONS		
DATE	DETAILS	INIT.

KEY PLAN (N.T.S.)



General Notes

- - All Driveways ASPHALT Unless Otherwise Noted.
- - All Service Locations Are Approximate And Must Be Located Accurately In The Field
- ⊙ Denotes Building - Not Located
- ⊙ Denotes Building Located
- ▭ Type 'B' Bedding Unless Otherwise Noted (SAN)

B.M. No. Elev.

The Contractor is Responsible For Locating And Protecting All Existing Utilities Prior To And During Construction Location of Existing Utilities Approximate Only, To Be Verified In Field By Contractor.

Designed by: Chid Approved by: _____

NOTICE TO CONTRACTOR

48 HOURS PRIOR TO COMMENCING WORK NOTIFY THE FOLLOWING

THE REGIONAL MUNICIPALITY OF PEEL	CABLE TELEVISION/FIBROPTIC PROVIDERS:
CITY OF MISSISSAUGA WORKS DEPT.	BELL CANADA
CITY OF BRAMPTON WORKS DEPT.	ENERSOURCE TELECOM
TOWN OF CALEDON WORKS DEPT.	HYDRO ONE TELECOM
BELL CANADA	ROGERS CABLE
ENBRIDGE INCORPORATED-GAS DISTRIBUTION	ALLSTREAM
ONTARIO MISTRY OF TRANSPORTATION	PSN (PUBLIC SECTOR NETWORK)
ONTARIO CLEAN WATER AGENCY	FUTUREWAY (FO BROADBAND)
HYDRO ONE NETWORKS	
ENERSOURCE, HYDRO MISSISSAUGA	
HYDRO ONE BRAMPTON	

10m 0 10 20 30m HORIZONTAL SCALE

1m 0 1 2 3m VERTICAL SCALE

Region of Peel
Working for you

AIRPORT ROAD
(FROM PURDUE COURT TO KING STREET)

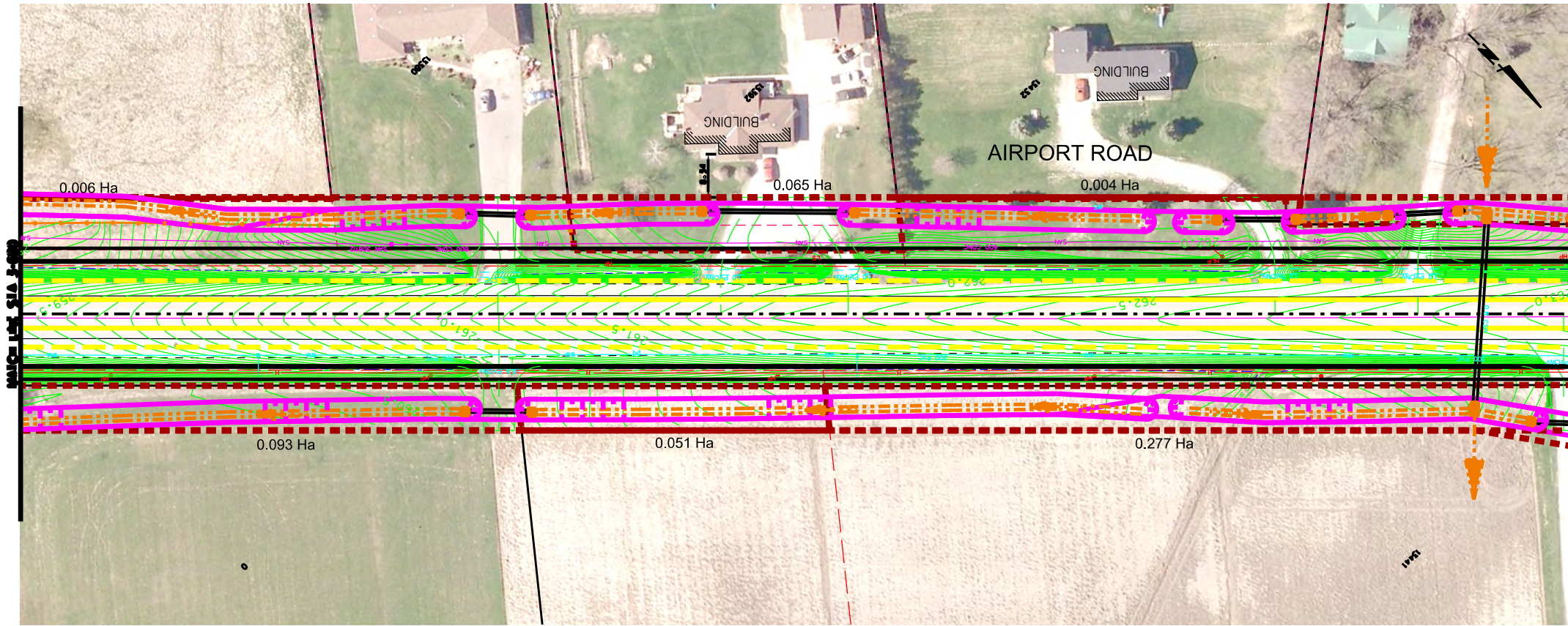
PROP. ROAD WIDENING

STA. 3+980 TO STA. 4+280

BOT. L. OF W.M.		Area Z-B		Project No. 04-1310	
EX. ROAD ELEV.	Checked by	Area	Drawn by	X.Y	
3+980					
4+000					
4+020					
4+040					
4+060					
4+080					
4+100					
4+120					
4+140					
4+160					
4+180					
4+200					
4+220					
4+240					
4+260					

ROAD CHANGE Date MAY 23, 2014 Sheet 17 of 25 Plan No. **D**

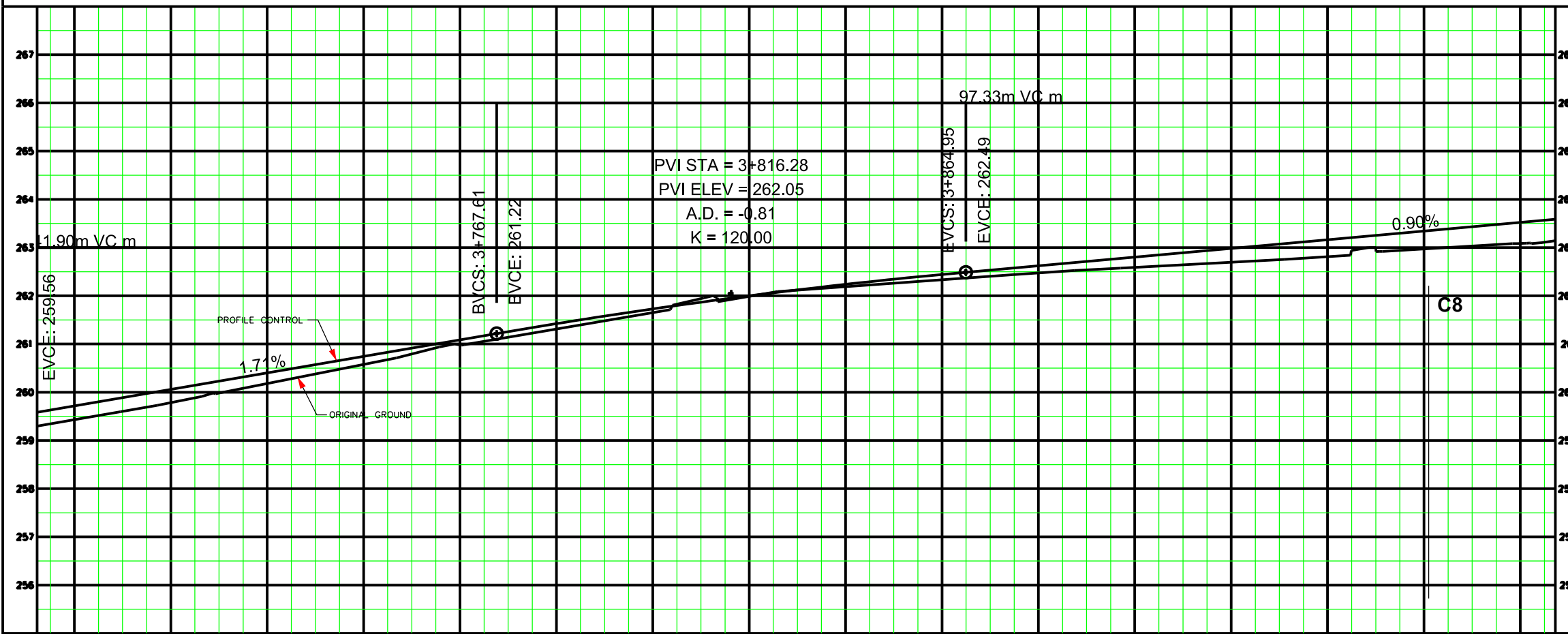
DRAFT



SERVICE DATA					
SERVICE	DATE	INIT.	SERVICE	DATE	INIT.
RAW SEWERS			GAS MAINS		
STORM SEWERS			BELL U/G CABLE		
WATERMANS			HYDRO U/G CABLE		
TRANSIT			HYDRO ONE		
PARKS & REC.			GTV		
ONT. CLEAN WATER			COMMUNIC. CABLES		

REVISIONS		
DATE	DETAILS	INIT.

KEY PLAN (N.T.S.)



General Notes

- - All Driveways ASPHALT Unless Otherwise Noted.
- - All Service Locations Are Approximate And Must Be Located Accurately In The Field
- ⊙ Denotes Building - Not Located
- ⊙ Denotes Building Located
- ▭ Type 'B' Bedding Unless Otherwise Noted (SAN)

B.M. No. Elev.

The Contractor is Responsible For Locating And Protecting All Existing Utilities Prior To And During Construction Location of Existing Utilities Approximate Only, To Be Verified In Field By Contractor.

Designed by: Chid Approved by: _____

NOTICE TO CONTRACTOR

48 HOURS PRIOR TO COMMENCING WORK NOTIFY THE FOLLOWING

THE REGIONAL MUNICIPALITY OF PEEL	CABLE TELEVISION/FIBROPTIC PROVIDERS:
CITY OF MISSISSAUGA WORKS DEPT.	BELL CANADA
CITY OF BRAMPTON WORKS DEPT.	ENERSOURCE TELECOM
TOWN OF CALEDON WORKS DEPT.	HYDRO ONE TELECOM
BELL CANADA	ROGERS CABLE
ENBRIDGE INCORPORATED-GAS DISTRIBUTION	ALLSTREAM
ONTARIO MINISTRY OF TRANSPORTATION	PSN (PUBLIC SECTOR NETWORK)
ONTARIO CLEAN WATER AGENCY	FUTUREWAY (FIBROBROADBAND)
HYDRO ONE NETWORKS	
ENERSOURCE, HYDRO MISSISSAUGA	
HYDRO ONE BRAMPTON	

10m 0 10 20 30m HORIZONTAL SCALE
1m 0 1 2 3m VERTICAL SCALE

Region of Peel
Working for you

AIRPORT ROAD
(FROM PURDUE COURT TO KING STREET)

PROP. ROAD WIDENING

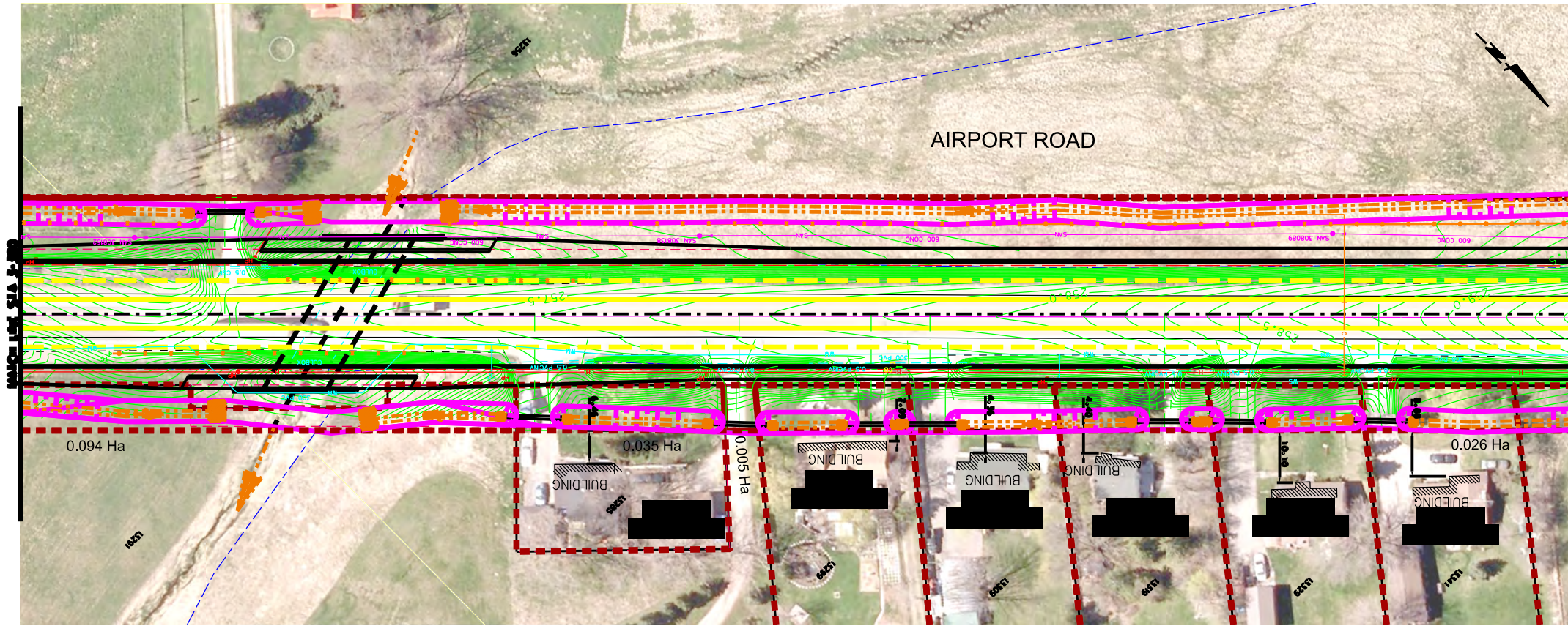
STA. 3+680 TO STA. 3+960

STATION	3+680	3+700	3+720	3+740	3+760	3+780	3+800	3+820	3+840	3+860	3+880	3+900	3+920	3+940	3+960
BOT. E.L. OF W.M.															
EX. ROAD ELEV.															
ROAD CHANGE															

Checked by	Drawn by	Project No.
Date	Sheet	Plan No.

3+680 3+700 3+720 3+740 3+760 3+780 3+800 3+820 3+840 3+860 3+880 3+900 3+920 3+940 3+960

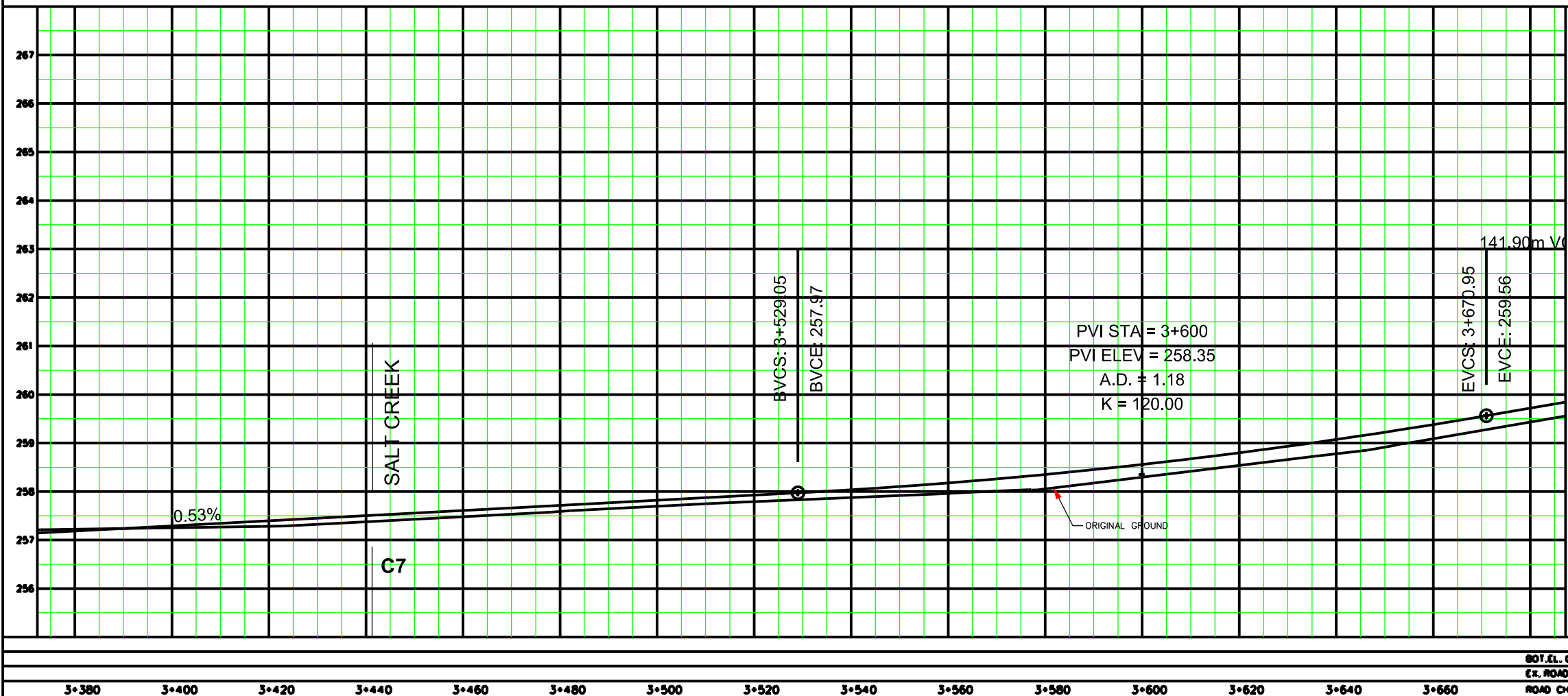
DRAFT



SERVICE DATA					
SERVICE	DATE	INIT.	SERVICE	DATE	INIT.
GAS SEWERS			GAS MAINS		
STORM SEWERS			BELL U/G CABLE		
WATERMANS			HYDRO U/G CABLE		
TRANSIT			HYDRO ONE		
PARKS & REC.			GTV		
ONT. CLEAN WATER			COMMUNIC. CABLES		

REVISIONS		
DATE	DETAILS	INIT.

KEY PLAN (N.T.S.)



General Notes

- All Driveways ASPHALT Unless Otherwise Noted.
- All Service Locations Are Approximate And Must Be Located Accurately In The Field
- ⊙ Denotes Building - Not Located
- ⊙ Denotes Building Located
- ⊞ Type 'B' Bedding Unless Otherwise Noted (SAN)

B.M. No. Elev.

The Contractor is Responsible For Locating And Protecting All Existing Utilities Prior To And During Construction Location of Existing Utilities Approximate Only, To Be Verified In Field By Contractor.

Designed by: Chid Approved by: _____

NOTICE TO CONTRACTOR

48 HOURS PRIOR TO COMMENCING WORK NOTIFY THE FOLLOWING

THE REGIONAL MUNICIPALITY OF PEEL	CABLE TELEVISION/FIBROPTIC PROVIDERS:
CITY OF MISSISSAUGA WORKS DEPT.	BELL CANADA
CITY OF BRAMPTON WORKS DEPT.	ENERSOURCE TELECOM
TOWN OF CALEDON WORKS DEPT.	HYDRO ONE TELECOM
BELL CANADA	ROGERS CABLE
ENBRIDGE INCORPORATED-GAS DISTRIBUTION	ALLSTREAM
ONTARIO MINISTRY OF TRANSPORTATION	PSN (PUBLIC SECTOR NETWORK)
ONTARIO CLEAN WATER AGENCY	FUTUREWAY (FIBROBROADBAND)
HYDRO ONE NETWORKS	
ENERSOURCE, HYDRO MISSISSAUGA	
HYDRO ONE BRAMPTON	

10m 0 10 20 30m HORIZONTAL SCALE
1m 0 1 2 3m VERTICAL SCALE

Region of Peel
Working for you

AIRPORT ROAD
(FROM PURDUE COURT TO KING STREET)

PROP. ROAD WIDENING

STA. 3+380 TO STA. 3+680

80% E.L. OF W.M.	CAD Area	Area Z-B	Project No.
EX. ROAD ELEV.	Checked by	Drawn by X.Y	04-1310
ROAD CHANGE	Date MAY 23, 2014	Sheet 15 of 25	Plan No.

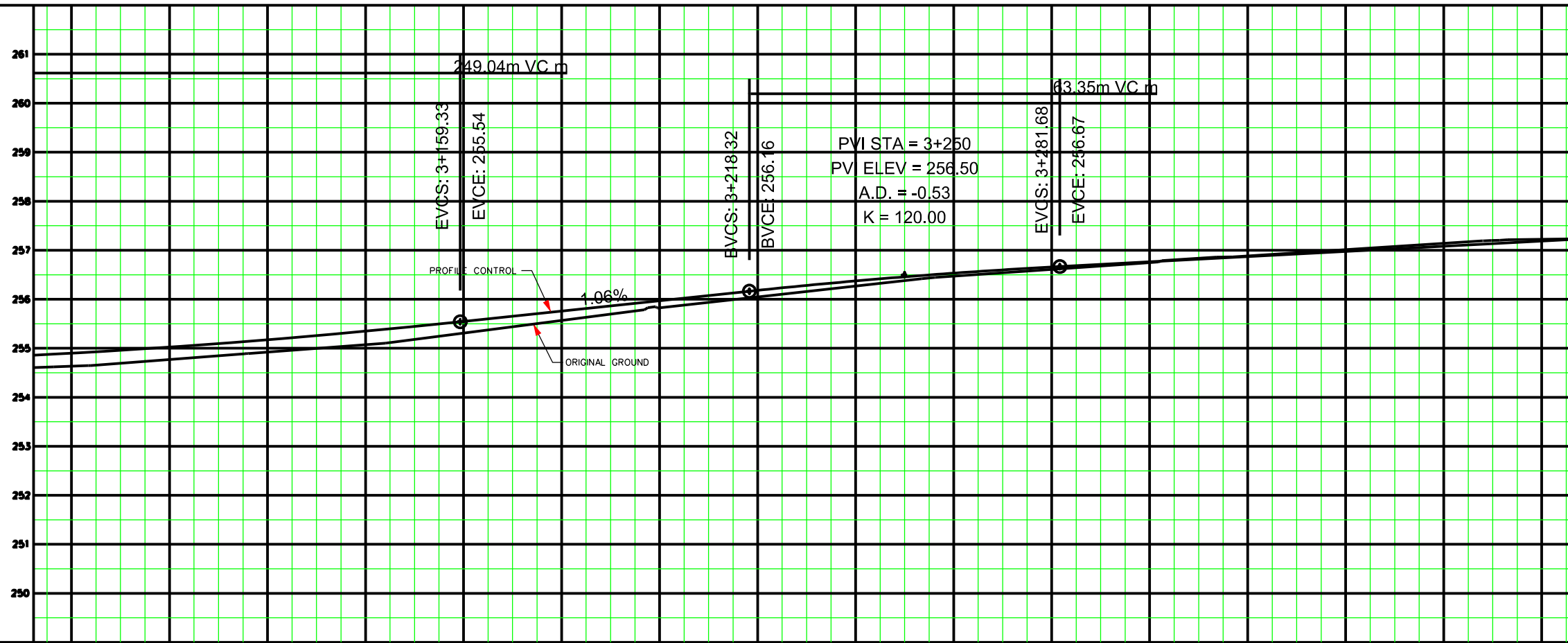
DRAFT



SERVICE DATA					
SERVICE	DATE	INIT.	SERVICE	DATE	INIT.
SAN. SEWERS			GAS MAINS		
STORM SEWERS			BELL U/G CABLE		
WATERMANS			HYDRO U/G CABLE		
TRANSIT			HYDRO ONE		
PARKS & REC.			GTV		
ONT. CLEAN WATER			COMMUNIC. CABLES		

REVISIONS		
DATE	DETAILS	INIT.

KEY PLAN (N.T.S.)



General Notes

- - All Driveways ASPHALT Unless Otherwise Noted.
- - All Service Locations Are Approximate And Must Be Located Accurately In The Field
- ⊙ Denotes Building - Not Located
- ⊙ Denotes Building Located
- ▭ Type 'B' Bedding Unless Otherwise Noted (SAN)

B.M. No. Elev.

The Contractor is Responsible For Locating And Protecting All Existing Utilities Prior To And During Construction Location of Existing Utilities Approximate Only, To Be Verified In Field By Contractor.

Designed by: Chid Approved by: _____

NOTICE TO CONTRACTOR

48 HOURS PRIOR TO COMMENCING WORK NOTIFY THE FOLLOWING:

THE REGIONAL MUNICIPALITY OF PEEL	CABLE TELEVISION/FIBROPTIC PROVIDERS:
CITY OF MISSISSAUGA WORKS DEPT.	BELL CANADA
CITY OF BRAMPTON WORKS DEPT.	ENERSOURCE TELECOM
TOWN OF CALEDON WORKS DEPT.	HYDRO ONE TELECOM
BELL CANADA	ROGERS CABLE
ENBRIDGE INCORPORATED-GAS DISTRIBUTION	ALLSTREAM
ONTARIO MINISTRY OF TRANSPORTATION	PSN (PUBLIC SECTOR NETWORK)
ONTARIO CLEAN WATER AGENCY	FUTUREWAY (FIBROBROADBAND)
HYDRO ONE NETWORKS	
ENERSOURCE, HYDRO MISSISSAUGA	
HYDRO ONE BRAMPTON	

10m 0 10 20 30m HORIZONTAL SCALE
 1m 0 1 2 3m VERTICAL SCALE

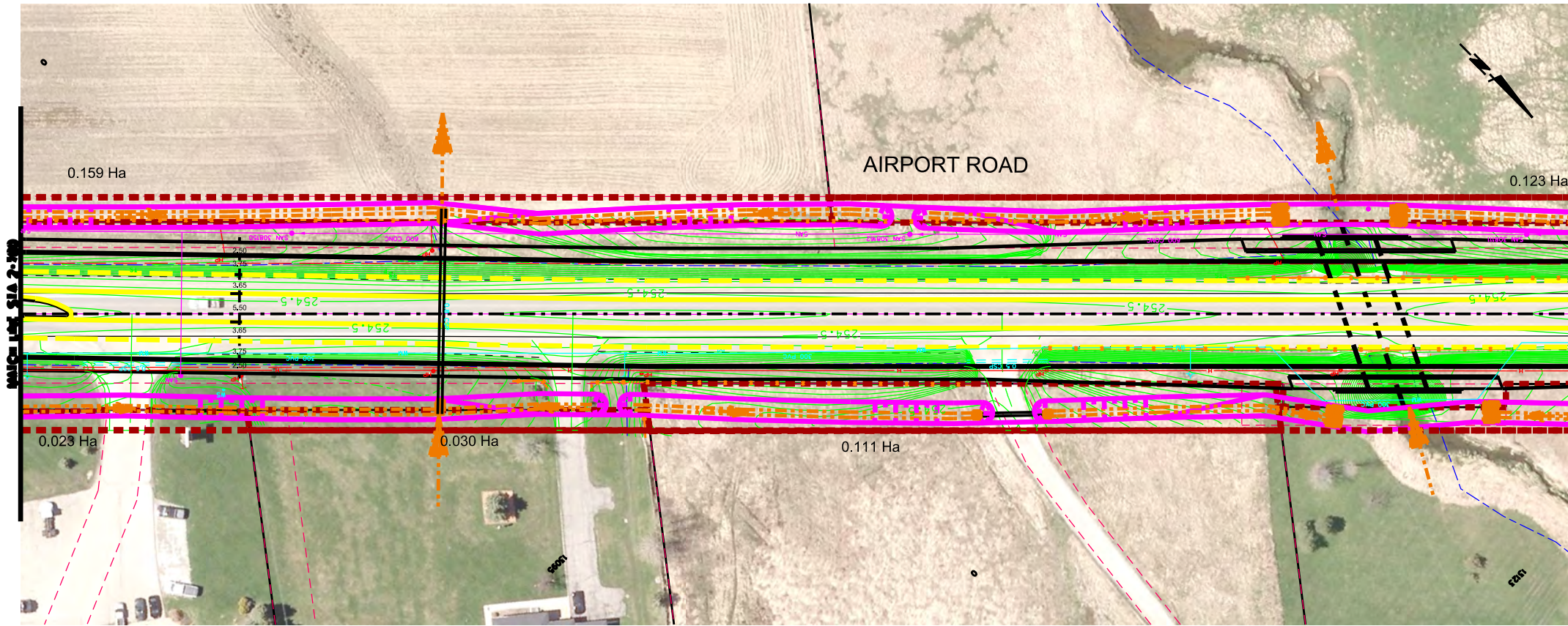
Region of Peel
Working for you

AIRPORT ROAD
(FROM PURDUE COURT TO KING STREET)
PROP. ROAD WIDENING

STA. 3+080 TO STA. 3+380

BOT. CL. OF W.M.		Area Z-B		Project No. 04-1310	
EX. ROAD ELEV.	Checked by	Area	Drawn by X.Y	Date	Sheet 14 of 25
3+080				MAY 23, 2014	Plan No. =D

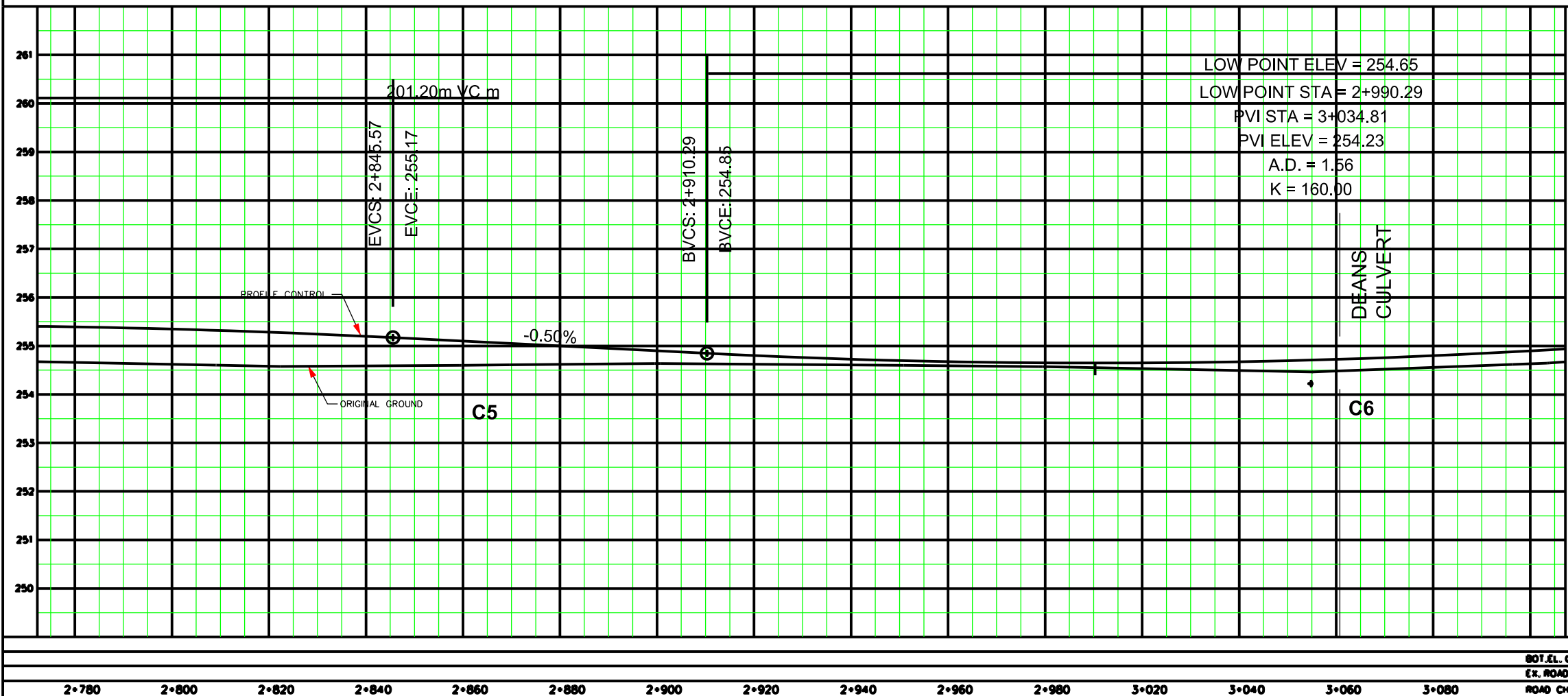
DRAFT



SERVICE DATA					
SERVICE	DATE	INIT.	SERVICE	DATE	INIT.
GAS SEWERS			GAS MAINS		
STORM SEWERS			BELL U/G CABLE		
WATERMANS			HYDRO U/G CABLE		
TRANSIT			HYDRO ONE		
PARKS & REC.			CTV		
ONT. CLEAN WATER			COMMUNIC. CABLES		

REVISIONS		
DATE	DETAILS	INIT.

KEY PLAN (N.T.S.)



General Notes

- All Driveways ASPHALT Unless Otherwise Noted.
- All Service Locations Are Approximate And Must Be Located Accurately In The Field
- ⊙ Denotes Building - Not Located
- ⊙ Denotes Building Located
- Type 'B' Bedding Unless Otherwise Noted (SAN)

B.M. No. Elev.

The Contractor is Responsible For Locating And Protecting All Existing Utilities Prior To And During Construction Location of Existing Utilities Approximate Only, To Be Verified In Field By Contractor.

Designed by: _____ Approved by: _____

NOTICE TO CONTRACTOR

48 HOURS PRIOR TO COMMENCING WORK NOTIFY THE FOLLOWING

THE REGIONAL MUNICIPALITY OF PEEL	CABLE TELEVISION/FIBROPTIC PROVIDERS:
CITY OF MISSISSAUGA WORKS DEPT.	BELL CANADA
CITY OF BRAMPTON WORKS DEPT.	ENERSOURCE TELECOM
TOWN OF CALEDON WORKS DEPT.	HYDRO ONE TELECOM
BELL CANADA	ROGERS CABLE
ENBRIDGE INCORPORATED-GAS DISTRIBUTION	ALLSTREAM
ONTARIO MINISTRY OF TRANSPORTATION	PSN (PUBLIC SECTOR NETWORK)
ONTARIO CLEAN WATER AGENCY	FUTUREWAY (FCI BROADBAND)
HYDRO ONE NETWORKS	
ENERSOURCE, HYDRO MISSISSAUGA	
HYDRO ONE BRAMPTON	

10m 0 10 20 30m HORIZONTAL SCALE
1m 0 1 2 3m VERTICAL SCALE

Region of Peel
Working for you

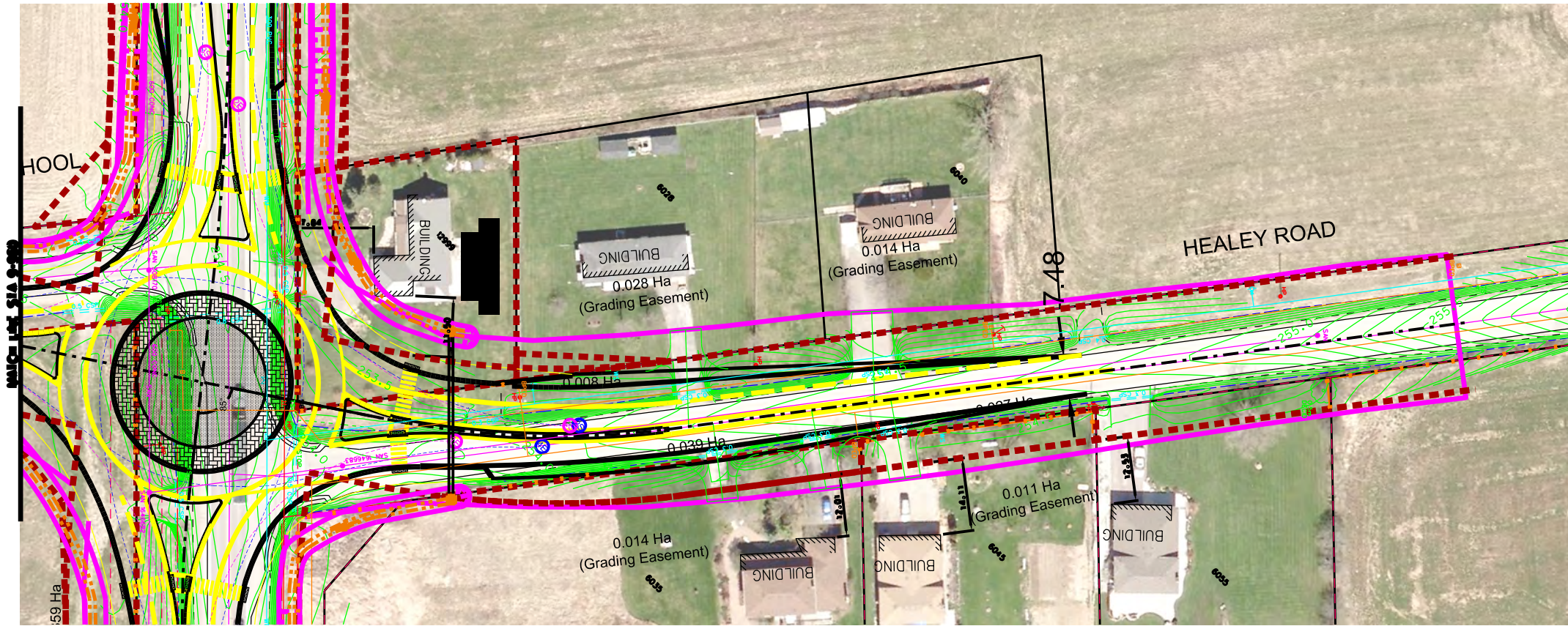
AIRPORT ROAD
(FROM PURDUE COURT TO KING STREET)

PROP. ROAD WIDENING

STA. 2+780 TO STA. 3+080

80% E.L. OF W.W.	CAD Area	Area Z-B	Project No. 04-1310
EX. ROAD ELEV.	Checked by	Drawn by X.Y	
ROAD CHANGE	Date MAY 23, 2014	Sheet 13 of 25	Plan No.

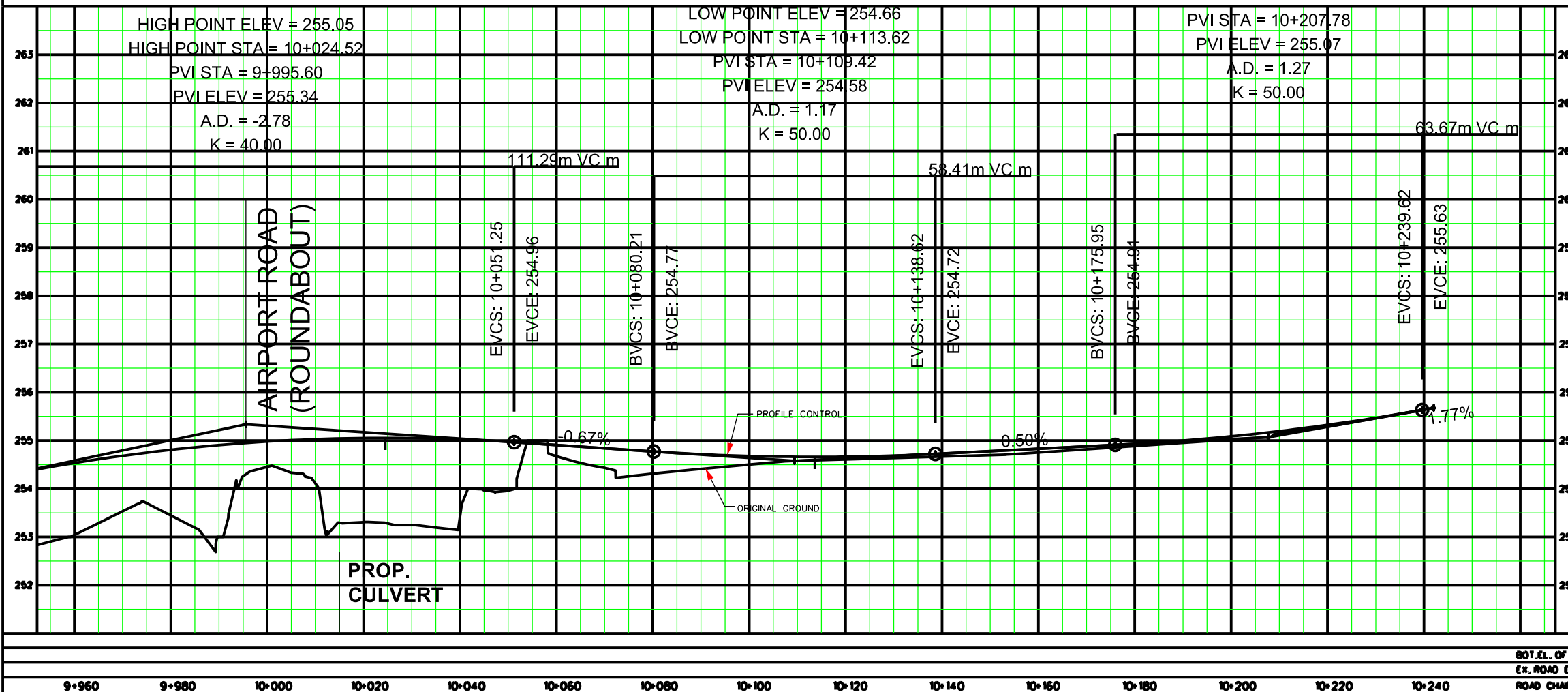
DRAFT



SERVICE DATA					
SERVICE	DATE	INIT.	SERVICE	DATE	INIT.
SEWER			GAS MAINS		
STORM SEWERS			BELL U/G CABLE		
WATERMANS			HYDRO U/G CABLE		
TRANSIT			HYDRO ONE		
PARKS & REC.			GTV		
ONT. CLEAN WATER			COMMUNIC. CABLES		

REVISIONS		
DATE	DETAILS	INIT.

KEY PLAN (N.T.S.)



General Notes

- All Driveways ASPHALT Unless Otherwise Noted.
- All Service Locations Are Approximate And Must Be Located Accurately In The Field
- Denotes Building - Not Located
- Denotes Building Located
- Type 'B' Bedding Unless Otherwise Noted (SAN)

B.M. No. Elev.

The Contractor is Responsible For Locating And Protecting All Existing Utilities Prior To And During Construction Location of Existing Utilities Approximate Only, To Be Verified In Field By Contractor.

Designed by: Chid. Approved by:

NOTICE TO CONTRACTOR

48 HOURS PRIOR TO COMMENCING WORK NOTIFY THE FOLLOWING:

THE REGIONAL MUNICIPALITY OF PEEL	CABLE TELEVISION/FIBROPTIC PROVIDERS:
CITY OF MISSISSAUGA WORKS DEPT.	BELL CANADA
CITY OF BRAMPTON WORKS DEPT.	ENERSOURCE TELECOM
TOWN OF CALEDON WORKS DEPT.	HYDRO ONE TELECOM
BELL CANADA	ROGERS CABLE
ENBRIDGE INCORPORATED-GAS DISTRIBUTION	ALLSTREAM
ONTARIO MINISTRY OF TRANSPORTATION	PSN (PUBLIC SECTOR NETWORK)
ONTARIO CLEAN WATER AGENCY	FUTUREWAY (FIBROBROADBAND)
HYDRO ONE NETWORKS	
ENERSOURCE, HYDRO MISSISSAUGA	
HYDRO ONE BRAMPTON	

10m 0 10 20 30m HORIZONTAL SCALE
1m 0 1 2 3m VERTICAL SCALE

Region of Peel
Working for you

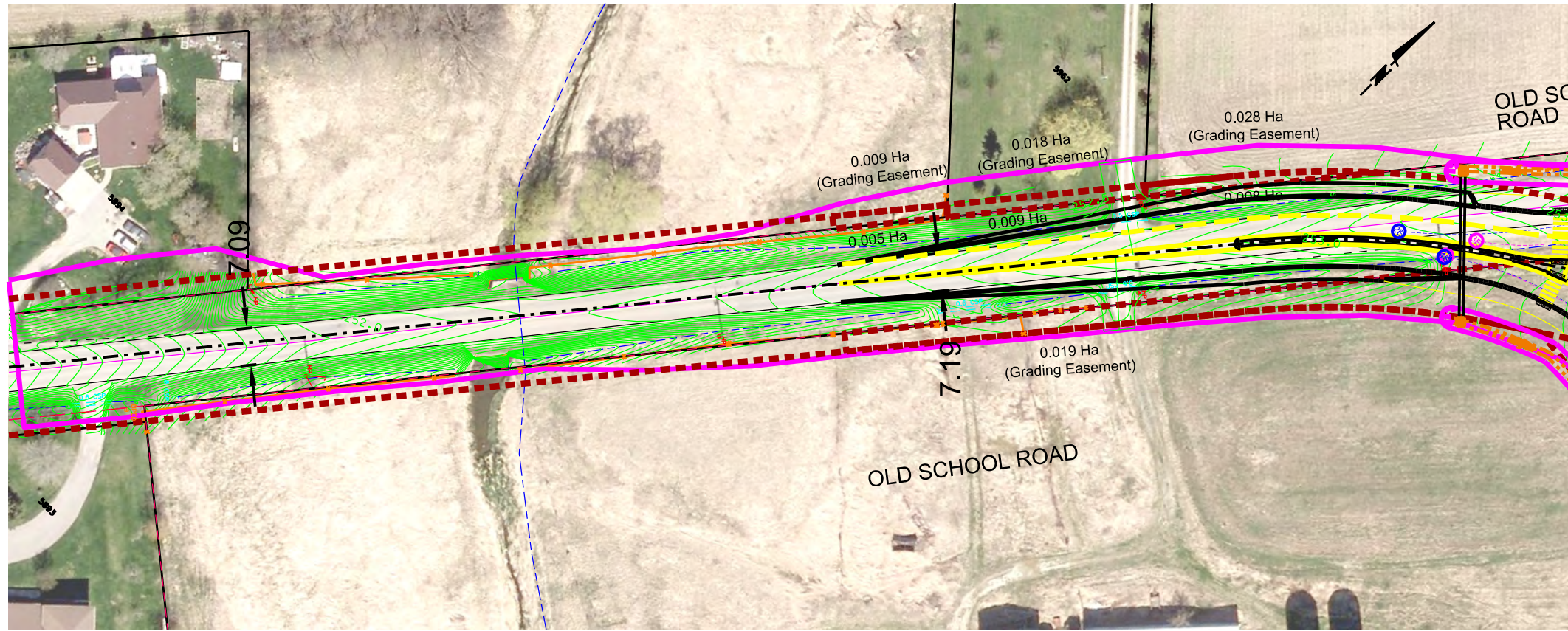
AIRPORT ROAD
(FROM PURDUE COURT TO KING STREET)

PROP. ROAD WIDENING

STA. 0+0 TO STA. 0+0

80% E.L. OF W.M.	CAD Area	Area Z-B	Project No. 04-1310
EX. ROAD ELEV.	Checked by	Drawn by X.Y	
ROAD CHANGE	Date MAY 23, 2014	Sheet 12 of 25	Plan No.

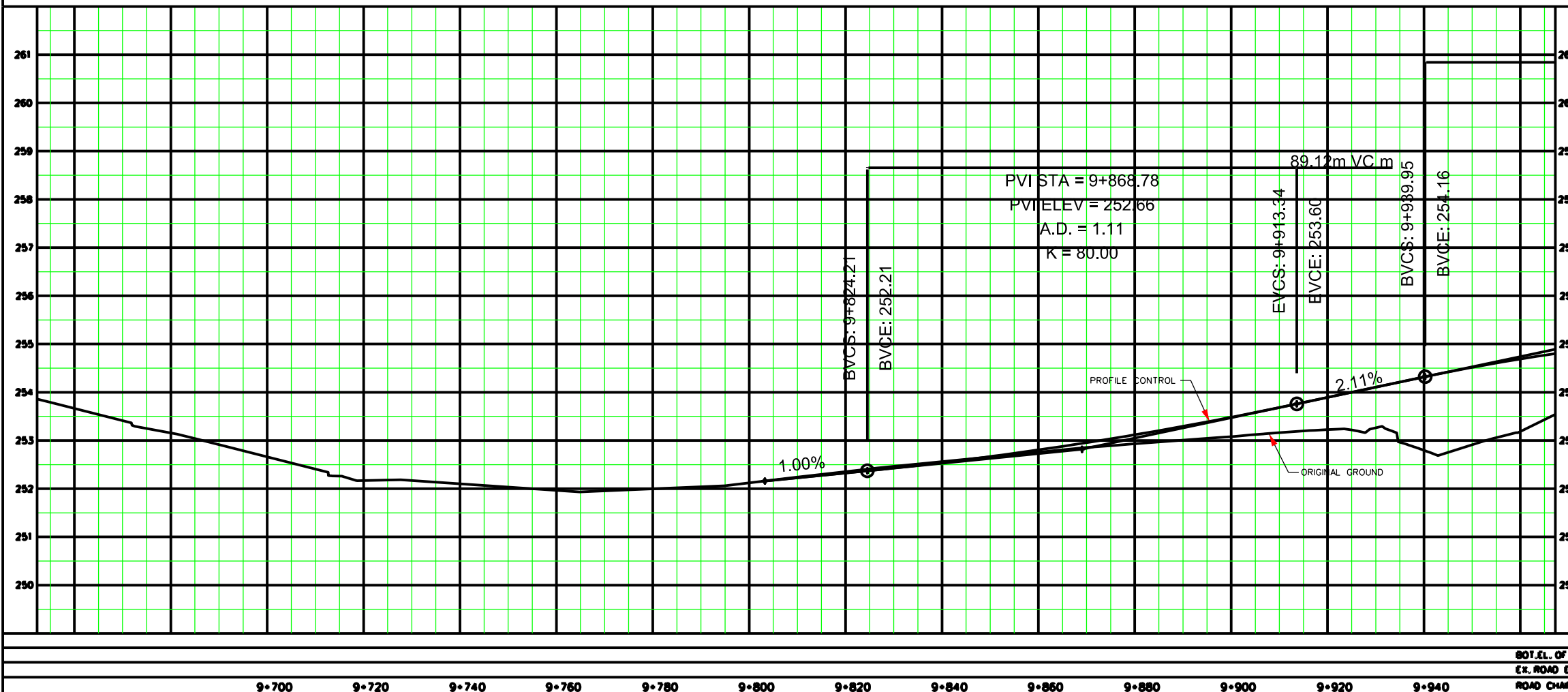
DRAFT



SERVICE DATA					
SERVICE	DATE	INIT.	SERVICE	DATE	INIT.
GAS MAINS			GAS MAINS		
STORM SEWERS			BELL U/G CABLE		
WATERMANS			HYDRO U/G CABLE		
TRANSIT			HYDRO ONE		
PARKS & REC.			GTV		
ONT. CLEAN WATER			COMMUNIC. CABLES		

REVISIONS		
DATE	DETAILS	INIT.

KEY PLAN (N.T.S.)



General Notes

- - All Driveways ASPHALT Unless Otherwise Noted.
- - All Service Locations Are Approximate And Must Be Located Accurately In The Field
- ⊙ Denotes Building - Not Located
- ⊙ Denotes Building Located
- Type 'B' Bedding Unless Otherwise Noted (SAN)

B.M. No. Elev.

The Contractor is Responsible For Locating And Protecting All Existing Utilities Prior To And During Construction Location of Existing Utilities Approximate Only, To Be Verified In Field By Contractor.

Designed by: Chid. Approved by: _____

NOTICE TO CONTRACTOR

48 HOURS PRIOR TO COMMENCING WORK NOTIFY THE FOLLOWING

THE REGIONAL MUNICIPALITY OF PEEL	CABLE TELEVISION/FIBROPTIC PROVIDERS:
CITY OF MISSISSAUGA WORKS DEPT.	BELL CANADA
CITY OF BRAMPTON WORKS DEPT.	ENERSOURCE TELECOM
TOWN OF CALEDON WORKS DEPT.	HYDRO ONE TELECOM
BELL CANADA	ROGERS CABLE
ENBRIDGE INCORPORATED-GAS DISTRIBUTION	ALLSTREAM
ONTARIO MINISTRY OF TRANSPORTATION	PSN (PUBLIC SECTOR NETWORK)
ONTARIO CLEAN WATER AGENCY	FUTUREWAY (FIBROBROADBAND)
HYDRO ONE NETWORKS	
ENERSOURCE, HYDRO MISSISSAUGA	
HYDRO ONE BRAMPTON	

10m 0 10 20 30m HORIZONTAL SCALE
1m 0 1 2 3m VERTICAL SCALE

Region of Peel
Working for you

AIRPORT ROAD
(FROM PURDUE COURT TO KING STREET)

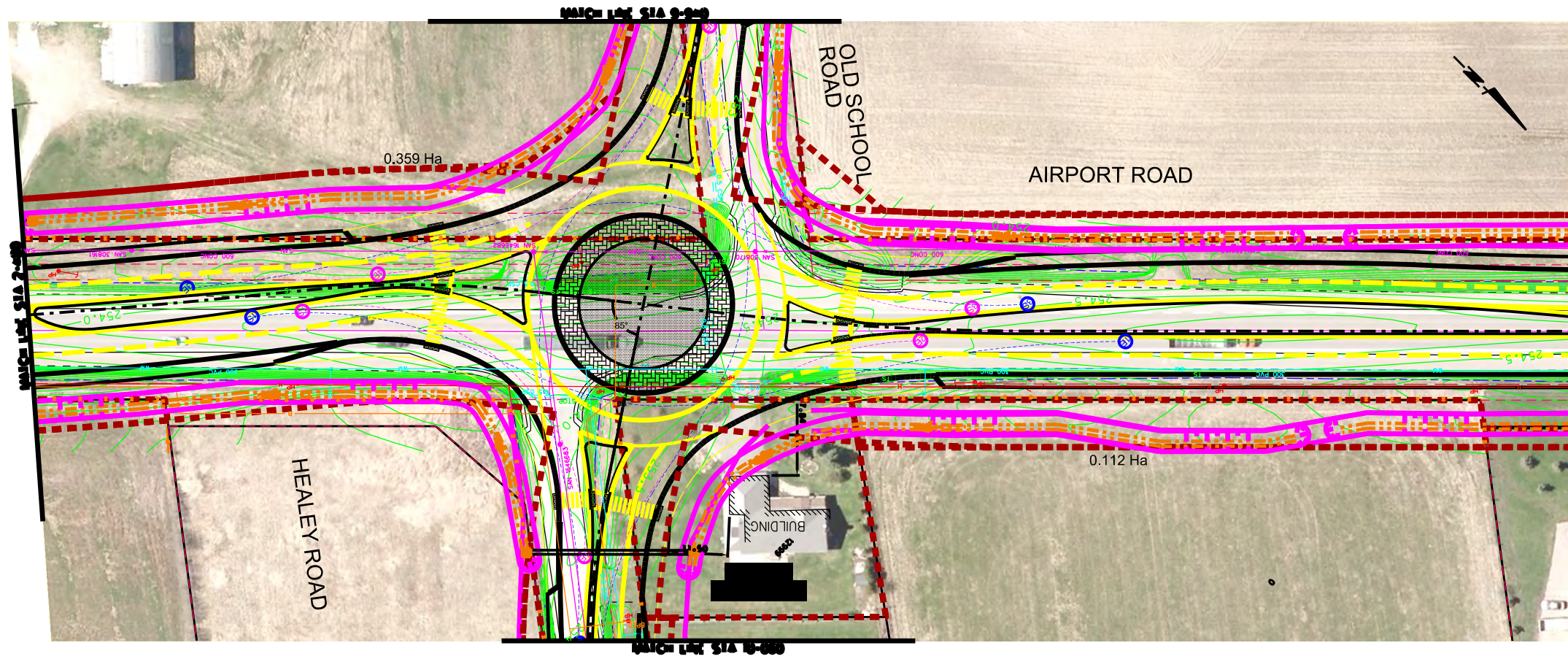
PROP. ROAD WIDENING

STA. 0+0 TO STA. 0+0

SOT. CL. OF W.M.	CAD Area	Area	Z-B	Project No.	04-1310
EX. ROAD ELEV.	Checked by	Drawn by	X.Y		
ROAD CHANGE	Date	Sheet	11 of 25	Plan No.	

=D

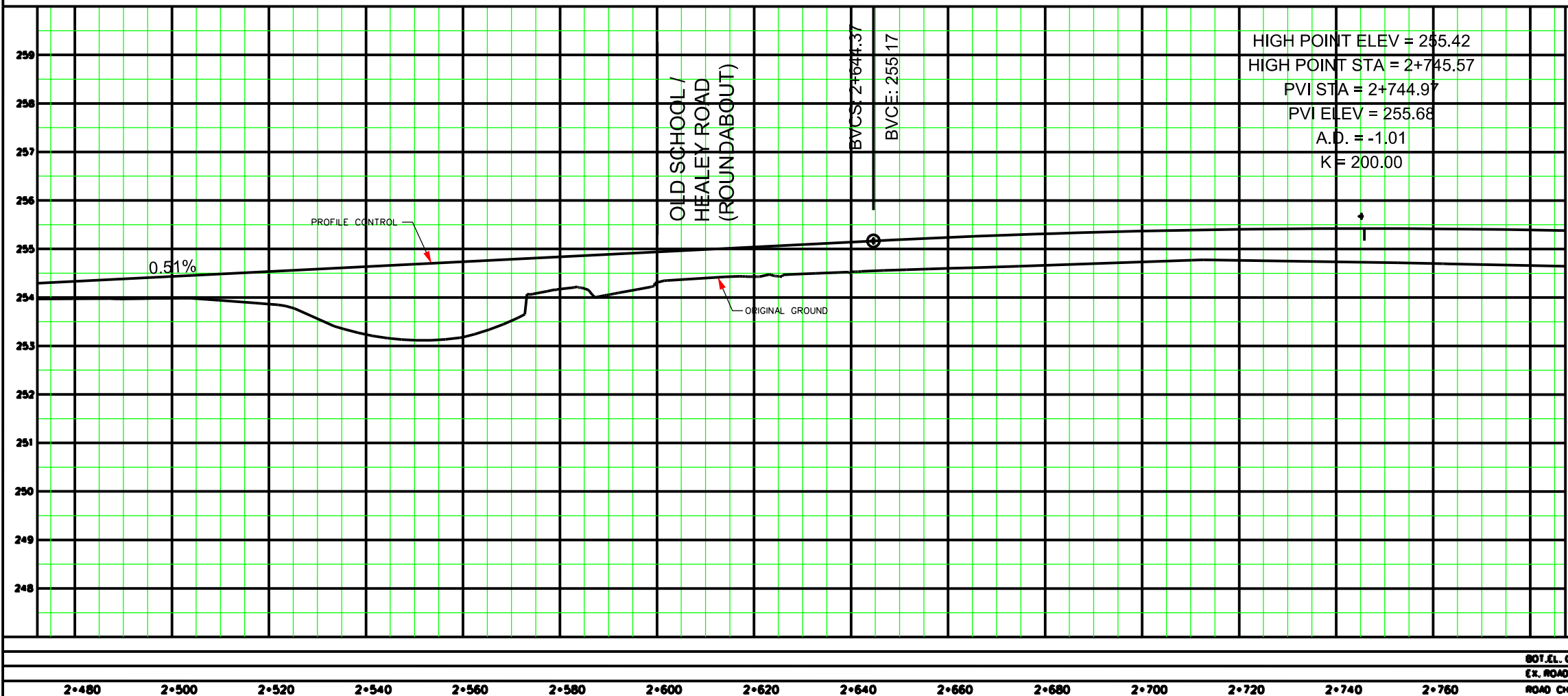
DRAFT



SERVICE DATA					
SERVICE	DATE	INIT.	SERVICE	DATE	INIT.
GAS SEWERS			GAS MAINS		
STORM SEWERS			BELL U/G CABLE		
WATERMANS			HYDRO U/G CABLE		
TRANSIT			HYDRO ONE		
PARKS & REC.			GTV		
ONT. CLEAN WATER			COMMUNIC. CABLES		

REVISIONS		
DATE	DETAILS	INIT.

KEY PLAN (N.T.S.)



General Notes

- All Driveways ASPHALT Unless Otherwise Noted.
- All Service Locations Are Approximate And Must Be Located Accurately In The Field
- ⊙ Denotes Building - Not Located
- ⊙ Denotes Building Located
- Type 'B' Bedding Unless Otherwise Noted (SAN)

B.M. No. Elev.

The Contractor is Responsible For Locating And Protecting All Existing Utilities Prior To And During Construction Location of Existing Utilities Approximate Only, To Be Verified In Field By Contractor.

Designed by: Approved by:

NOTICE TO CONTRACTOR

48 HOURS PRIOR TO COMMENCING WORK NOTIFY THE FOLLOWING

THE REGIONAL MUNICIPALITY OF PEEL	CABLE TELEVISION/FIBROPTIC PROVIDERS:
CITY OF MISSISSAUGA WORKS DEPT.	BELL CANADA
CITY OF BRAMPTON WORKS DEPT.	ENERSOURCE TELECOM
TOWN OF CALEDON WORKS DEPT.	HYDRO ONE TELECOM
BELL CANADA	ROGERS CABLE
ENBRIDGE INCORPORATED-GAS DISTRIBUTION	ALLSTREAM
ONTARIO MINISTRY OF TRANSPORTATION	PSN (PUBLIC SECTOR NETWORK)
ONTARIO CLEAN WATER AGENCY	FUTUREWAY (FCI BROADBAND)
HYDRO ONE NETWORKS	
ENERSOURCE, HYDRO MISSISSAUGA	
HYDRO ONE BRAMPTON	

10m 0 10 20 30m HORIZONTAL SCALE

1m 0 1 2 3m VERTICAL SCALE

Region of Peel
Working for you

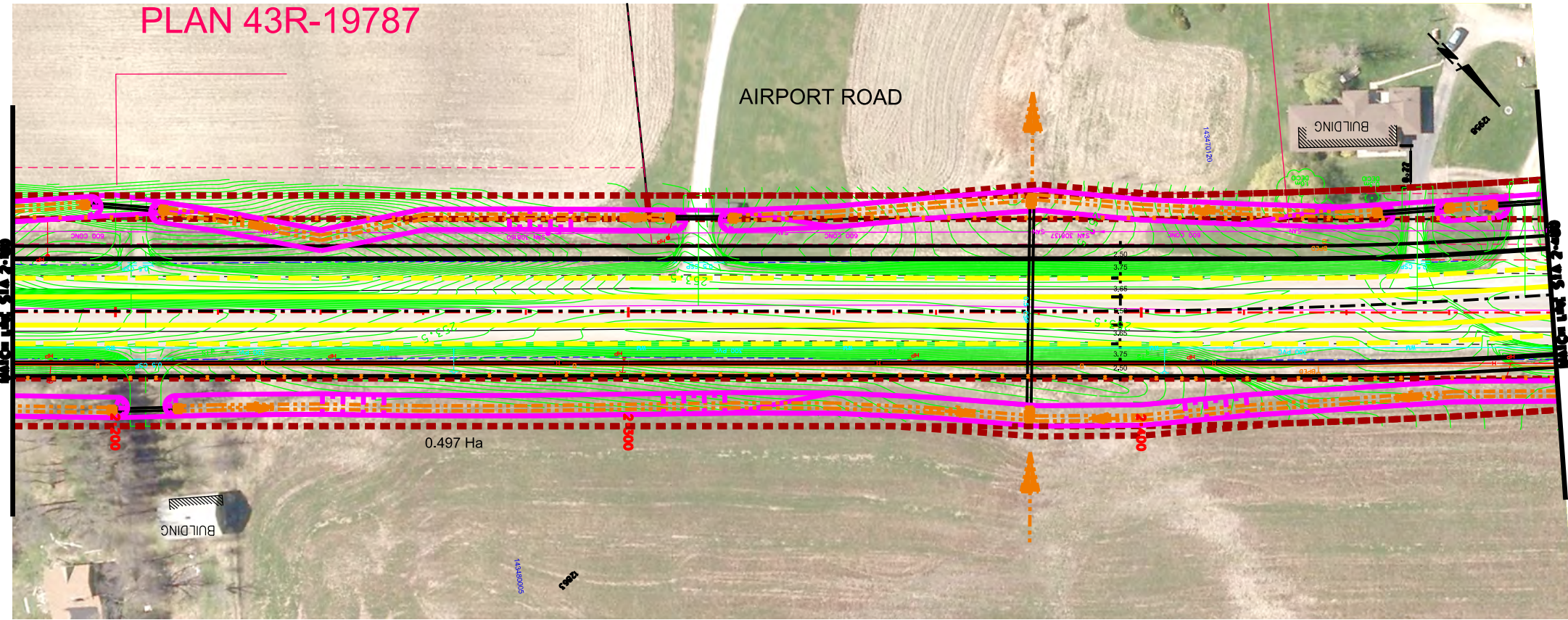
AIRPORT ROAD
(FROM PURDUE COURT TO KING STREET)

PROP. ROAD WIDENING

STA. 2+480 TO STA. 2+780

SOT. E.L. OF W.W.	CAD Area	Area Z-B	Project No.
EX. ROAD ELEV.	Checked by	Drawn by X.Y	04-1310
ROAD CHANGE	Date MAY 23, 2014	Sheet 10 of 25	Plan No.

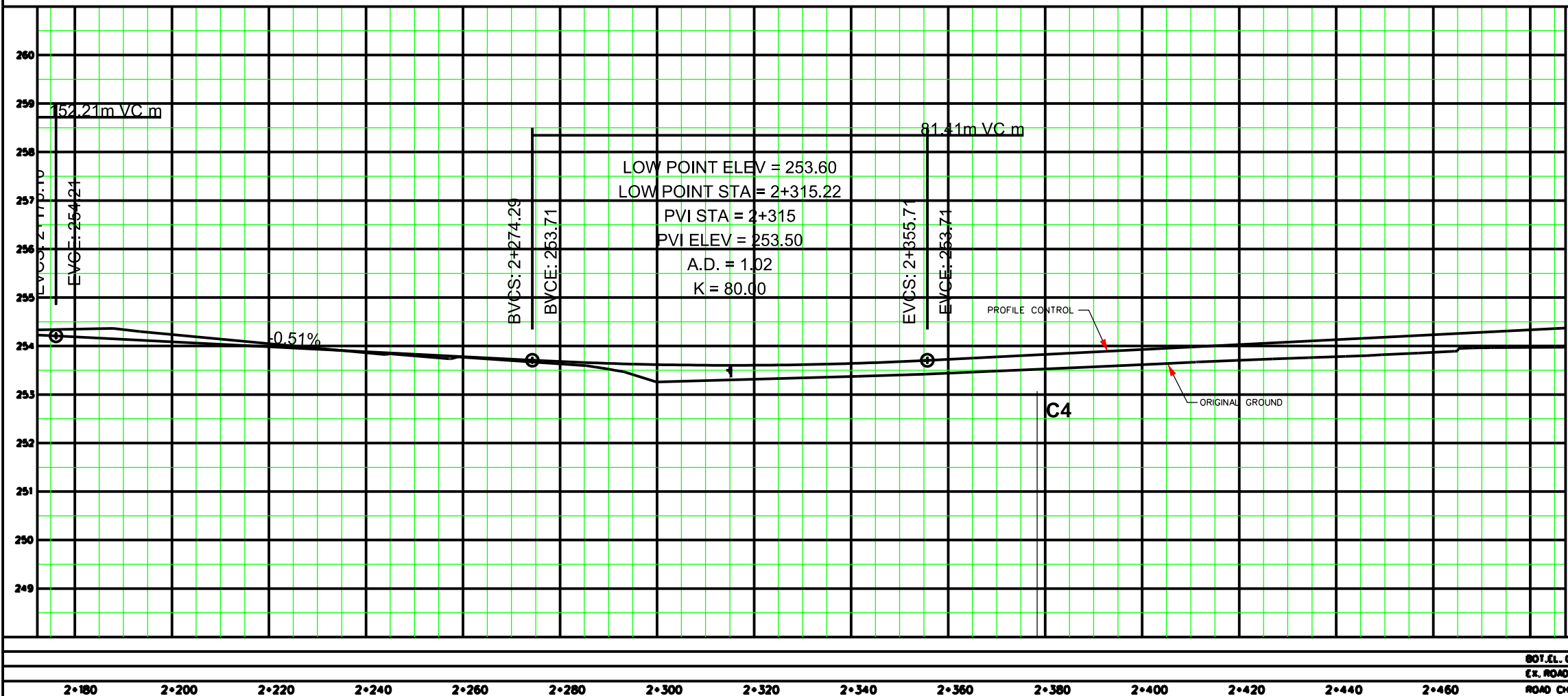
DRAFT



SERVICE DATA					
SERVICE	DATE	INIT.	SERVICE	DATE	INIT.
GAS SEWERS			GAS MAINS		
STORM SEWERS			BELL U/G CABLE		
WATERMANS			HYDRO U/G CABLE		
TRANSIT			HYDRO ONE		
PARKS & REC.			GTV		
ONT. CLEAN WATER			COMMUNIC. CABLES		

REVISIONS		
DATE	DETAILS	INIT.

KEY PLAN (N.T.S.)



General Notes

- All Driveways ASPHALT Unless Otherwise Noted.
- All Service Locations Are Approximate And Must Be Located Accurately In The Field
- ⊙ Denotes Building - Not Located
- ⊙ Denotes Building Located
- ▭ Type 'B' Bedding Unless Otherwise Noted (SAN)

B.M. No. Elev.

The Contractor is Responsible For Locating And Protecting All Existing Utilities Prior To And During Construction Location of Existing Utilities Approximate Only, To Be Verified In Field By Contractor.

Designed by: Chid Approved by: _____

NOTICE TO CONTRACTOR

48 HOURS PRIOR TO COMMENCING WORK NOTIFY THE FOLLOWING

THE REGIONAL MUNICIPALITY OF PEEL	CABLE TELEVISION/FIBROPTIC PROVIDERS:
CITY OF MISSISSAUGA WORKS DEPT.	BELL CANADA
CITY OF BRAMPTON WORKS DEPT.	ENERSOURCE TELECOM
TOWN OF CALEDON WORKS DEPT.	HYDRO ONE TELECOM
BELL CANADA	ROGERS CABLE
ENBRIDGE INCORPORATED-GAS DISTRIBUTION	ALLSTREAM
ONTARIO MINISTRY OF TRANSPORTATION	PSN (PUBLIC SECTOR NETWORK)
ONTARIO CLEAN WATER AGENCY	FUTUREWAY (FO BROADBAND)
HYDRO ONE NETWORKS	
ENERSOURCE, HYDRO MISSISSAUGA	
HYDRO ONE BRAMPTON	

10m 0 10 20 30m HORIZONTAL SCALE
1m 0 1 2 3m VERTICAL SCALE

Region of Peel
Working for you

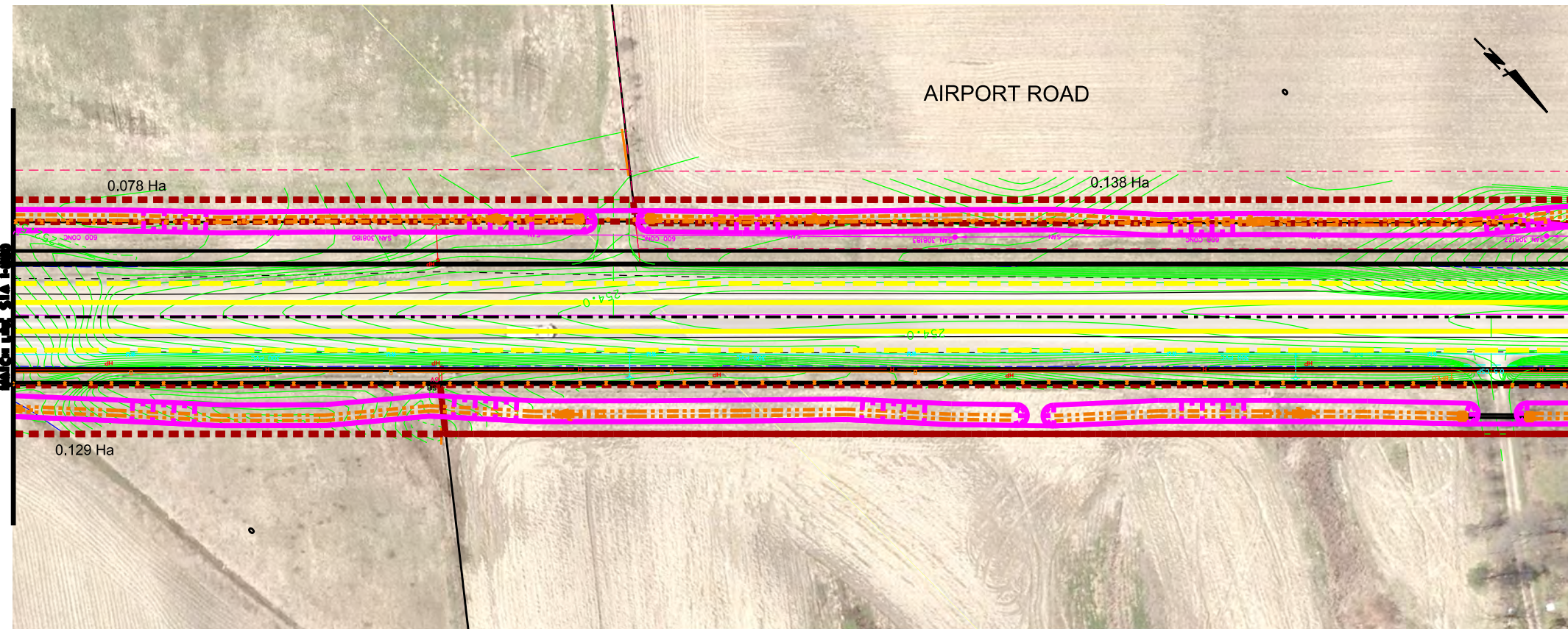
AIRPORT ROAD
(FROM PURDUE COURT TO KING STREET)

PROP. ROAD WIDENING

STA. 2+180 TO STA. 2+480

BOT. L. OF WM	CAD Area	Area	Z-B	Project No.	04-1310
EX. ROAD ELEV.	Checked by	Drawn by	X.Y	Date	MAY 23, 2014
ROAD CHANGE	Date	Sheet	9 of 25	Plan No.	

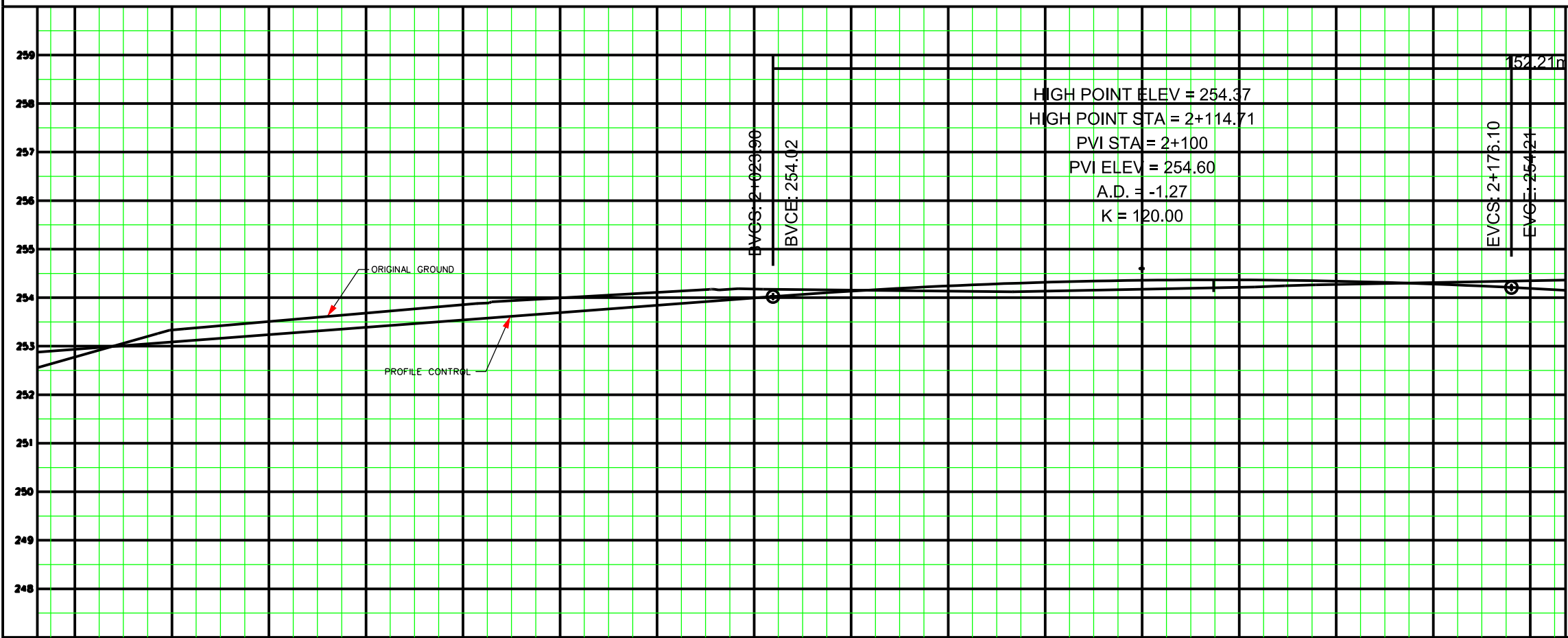
DRAFT



SERVICE DATA					
SERVICE	DATE	INIT.	SERVICE	DATE	INIT.
RAIN SEWERS			GAS MAINS		
STORM SEWERS			BELL U/G CABLE		
WATERMANS			HYDRO U/G CABLE		
TRANSIT			HYDRO ONE		
PARKS & REC.			GTV		
ONT. CLEAN WATER			COMMUNIC. CABLES		

REVISIONS		
DATE	DETAILS	INIT.

KEY PLAN (N.T.S.)



General Notes

- All Driveways ASPHALT Unless Otherwise Noted.
- - All Service Locations Are Approximate And Must Be Located Accurately In The Field
- ⊙ Denotes Building - Not Located
- ⊙ Denotes Building Located
- Type 'B' Bedding Unless Otherwise Noted (SAN)

B.M. No. Elev.

The Contractor is Responsible For Locating And Protecting All Existing Utilities Prior To And During Construction Location of Existing Utilities Approximate Only, To Be Verified In Field By Contractor.

Designed by: Chid Approved by: _____

NOTICE TO CONTRACTOR

48 HOURS PRIOR TO COMMENCING WORK NOTIFY THE FOLLOWING

THE REGIONAL MUNICIPALITY OF PEEL	CABLE TELEVISION/FIBROPTIC PROVIDERS:
CITY OF MISSISSAUGA WORKS DEPT.	BELL CANADA
CITY OF BRAMPTON WORKS DEPT.	ENERSOURCE TELECOM
TOWN OF CALEDON WORKS DEPT.	HYDRO ONE TELECOM
BELL CANADA	ROGERS CABLE
ENBRIDGE INCORPORATED-GAS DISTRIBUTION	ALLSTREAM
ONTARIO MINISTRY OF TRANSPORTATION	PSN (PUBLIC SECTOR NETWORK)
ONTARIO CLEAN WATER AGENCY	FUTUREWAY (FIBROBROADBAND)
HYDRO ONE NETWORKS	
ENERSOURCE, HYDRO MISSISSAUGA	
HYDRO ONE BRAMPTON	

10m 0 10 20 30m HORIZONTAL SCALE
1m 0 1 2 3m VERTICAL SCALE

Region of Peel
Working for you

AIRPORT ROAD
(FROM PURDUE COURT TO KING STREET)

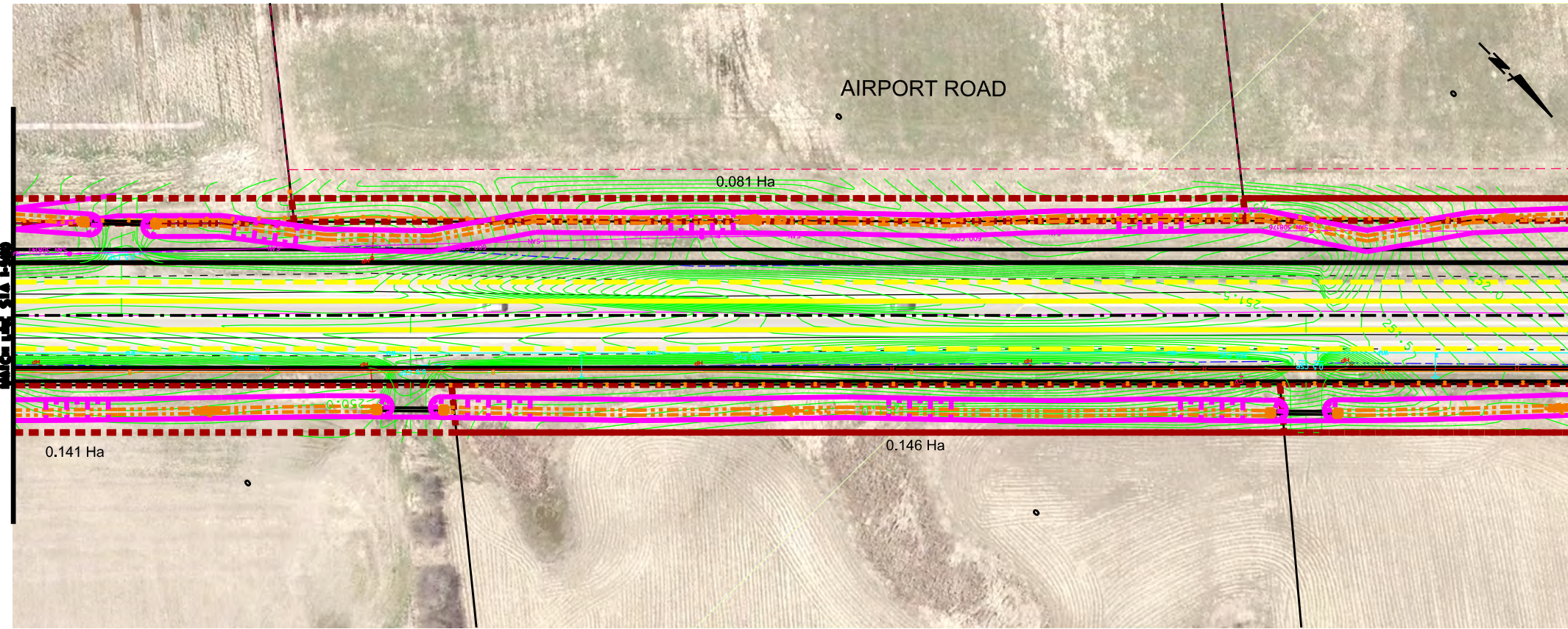
PROP. ROAD WIDENING

STA. 1+880 TO STA. 2+180

STATION	1+880	1+900	1+920	1+940	1+960	1+980	2+000	2+020	2+040	2+060	2+080	2+100	2+120	2+140	2+160	2+180
BOT. E.L. OF W.W.																
EX. ROAD ELEV.																
ROAD CHANGE																

CAD Area	Area	Z-B	Project No.	04-1310
Checked by	Drawn by	X.Y	Sheet	8 of 25
Date	MAY 23, 2014	Plan No.		

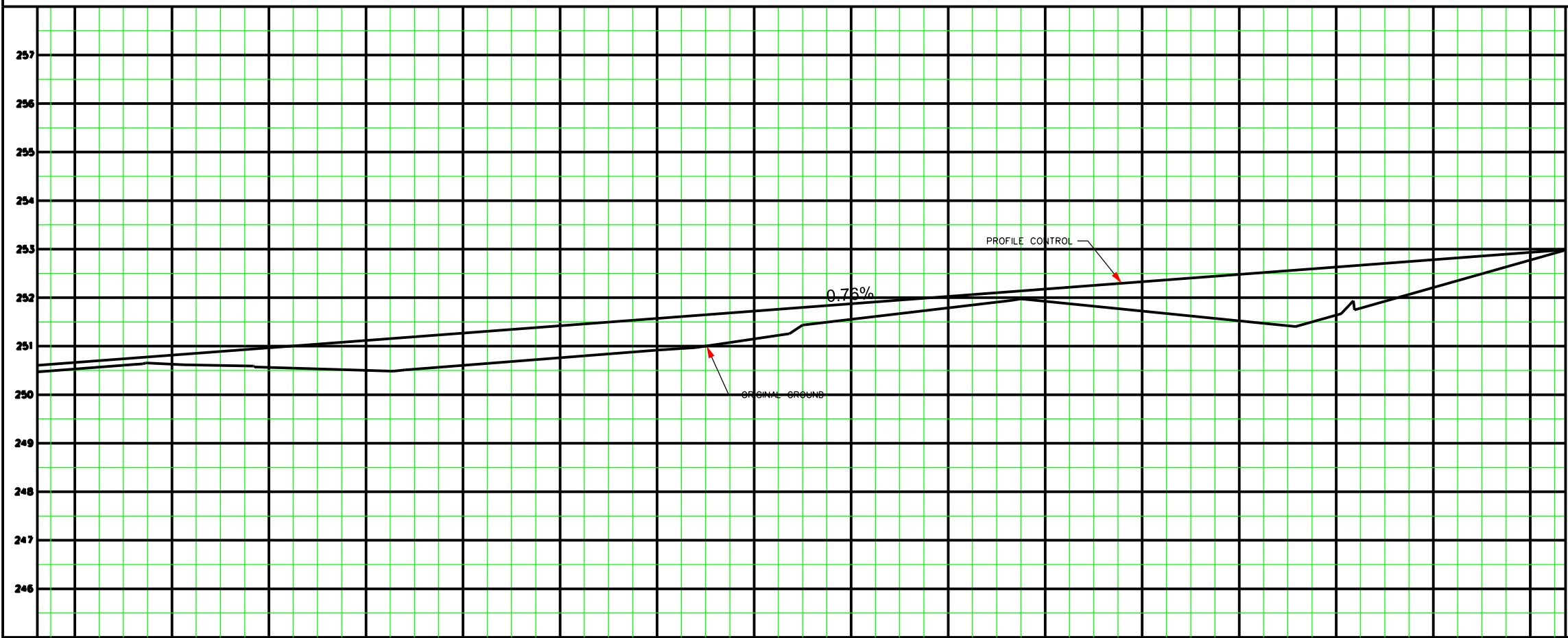
DRAFT



SERVICE DATA					
SERVICE	DATE	INIT.	SERVICE	DATE	INIT.
GAS SEWERS			GAS MAINS		
STORM SEWERS			BELL U/G CABLE		
WATERMANS			HYDRO U/G CABLE		
TRANSIT			HYDRO ONE		
PARKS & REC.			GTV		
ONT. CLEAN WATER			COMMUNIC. CABLES		

REVISIONS		
DATE	DETAILS	INIT.

KEY PLAN (N.T.S.)



General Notes

- - All Driveways ASPHALT Unless Otherwise Noted.
- - All Service Locations Are Approximate And Must Be Located Accurately In The Field
- ⊙ Denotes Building - Not Located
- ⊙ Denotes Building Located
- ▭ Type 'B' Bedding Unless Otherwise Noted (SAN)

B.M. No. Elev.

The Contractor is Responsible For Locating And Protecting All Existing Utilities Prior To And During Construction Location of Existing Utilities Approximate Only, To Be Verified In Field By Contractor.

Designed by: Chid Approved by: _____

NOTICE TO CONTRACTOR

48 HOURS PRIOR TO COMMENCING WORK NOTIFY THE FOLLOWING

THE REGIONAL MUNICIPALITY OF PEEL	CABLE TELEVISION/FIBROPTIC PROVIDERS:
CITY OF MISSISSAUGA WORKS DEPT.	BELL CANADA
CITY OF BRAMPTON WORKS DEPT.	ENERSOURCE TELECOM
TOWN OF CALEDON WORKS DEPT.	HYDRO ONE TELECOM
BELL CANADA	ROGERS CABLE
ENBRIDGE INCORPORATED-GAS DISTRIBUTION	ALLSTREAM
ONTARIO MINISTRY OF TRANSPORTATION	PSN (PUBLIC SECTOR NETWORK)
ONTARIO CLEAN WATER AGENCY	FUTUREWAY (FIBROBROADBAND)
HYDRO ONE NETWORKS	
ENERSOURCE, HYDRO MISSISSAUGA	
HYDRO ONE BRAMPTON	

10m 0 10 20 30m HORIZONTAL SCALE
1m 0 1 2 3m VERTICAL SCALE

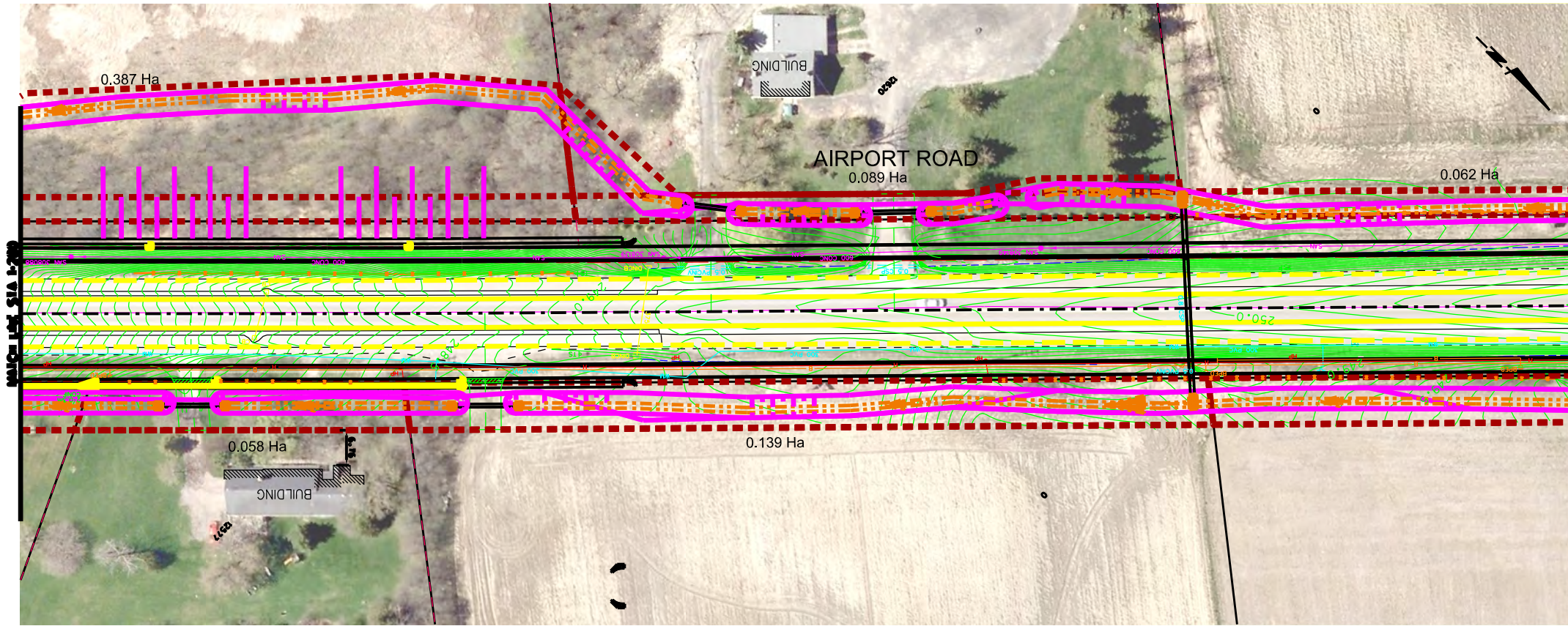
Region of Peel
Working for you

AIRPORT ROAD
(FROM PURDUE COURT TO KING STREET)
PROP. ROAD WIDENING

STA. 1+580 TO STA. 1+880

BOT. EL. OF W.M.		Area		Project No.	
CAD Area	Area	Z-B	X,Y	04-1310	
1+580	1+600	1+620	1+640	1+660	1+680
1+700	1+720	1+740	1+760	1+780	1+800
1+820	1+840	1+860	ROAD CHANGE		
Checked by		Drawn by		Date	
Date MAY 23, 2014		Sheet 7 of 25		Plan No.	

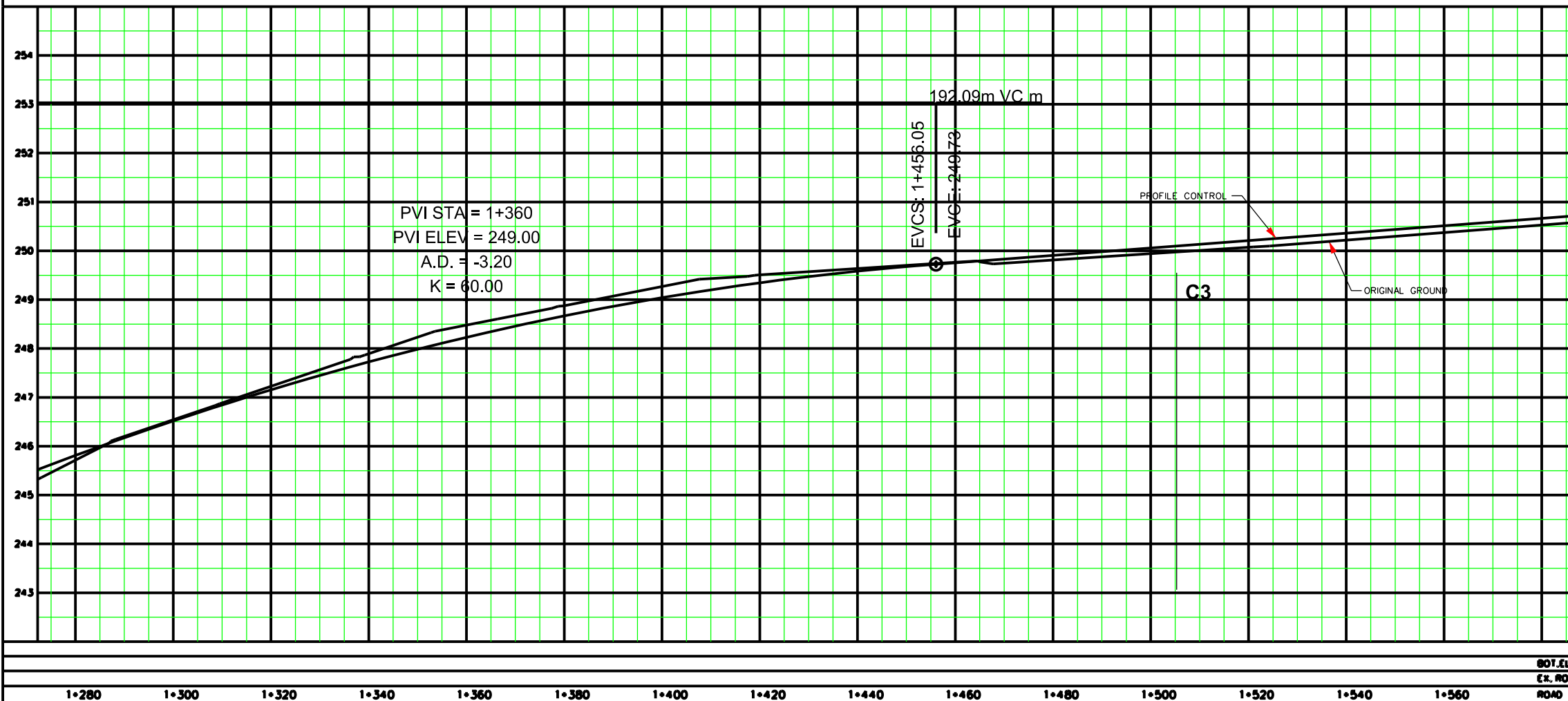
DRAFT



SERVICE DATA					
SERVICE	DATE	INIT.	SERVICE	DATE	INIT.
GAS MAINS			GAS MAINS		
STORM SEWERS			BELL U/G CABLE		
WATERMANS			HYDRO U/G CABLE		
TRANSIT			HYDRO ONE		
PARKS & REC.			GTV		
ONT. CLEAN WATER			COMMUNIC. CABLES		

REVISIONS		
DATE	DETAILS	INIT.

KEY PLAN (N.T.S.)



General Notes

- - All Driveways ASPHALT Unless Otherwise Noted.
- - All Service Locations Are Approximate And Must Be Located Accurately In The Field
- ⊙ Denotes Building - Not Located
- ⊙ Denotes Building Located
- Type 'B' Bedding Unless Otherwise Noted (SAN)

B.M. No. Elev.

The Contractor is Responsible For Locating And Protecting All Existing Utilities Prior To And During Construction Location of Existing Utilities Approximate Only, To Be Verified In Field By Contractor.

Designed by: Chid. Approved by: _____

NOTICE TO CONTRACTOR

48 HOURS PRIOR TO COMMENCING WORK NOTIFY THE FOLLOWING

THE REGIONAL MUNICIPALITY OF PEEL	CABLE TELEVISION/FIBROPTIC PROVIDERS:
CITY OF MISSISSAUGA WORKS DEPT.	BELL CANADA
CITY OF BRAMPTON WORKS DEPT.	ENERSOURCE TELECOM
TOWN OF CALEDON WORKS DEPT.	HYDRO ONE TELECOM
BELL CANADA	ROGERS CABLE
ENBRIDGE INCORPORATED-GAS DISTRIBUTION	ALLSTREAM
ONTARIO MINISTRY OF TRANSPORTATION	PSN (PUBLIC SECTOR NETWORK)
ONTARIO CLEAN WATER AGENCY	FUTUREWAY (FO BROADBAND)
HYDRO ONE NETWORKS	
ENERSOURCE, HYDRO MISSISSAUGA	
HYDRO ONE BRAMPTON	

10m 0 10 20 30m HORIZONTAL SCALE
1m 0 1 2 3m VERTICAL SCALE

Region of Peel
Working for you

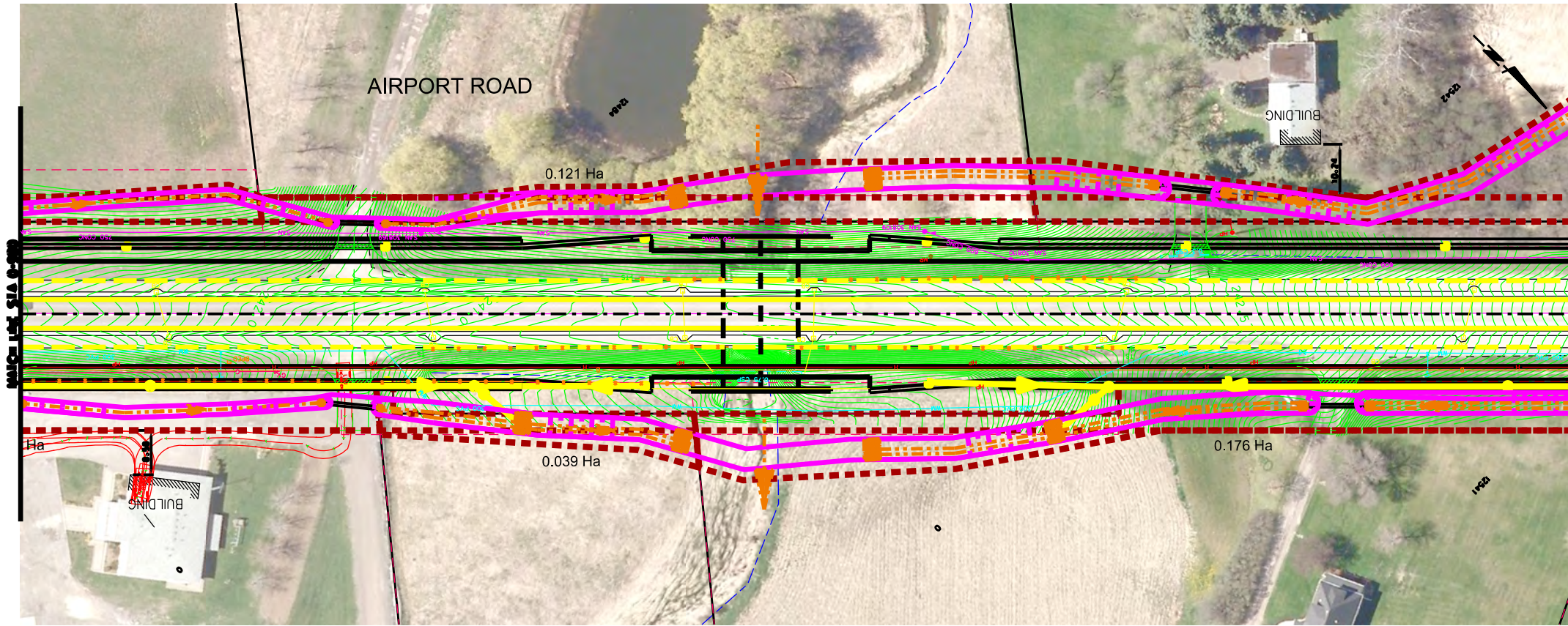
AIRPORT ROAD
(FROM PURDUE COURT TO KING STREET)

PROP. ROAD WIDENING

STA. 1+280 TO STA. 1+580

BOT. EL. OF W.M.	CAD Area	Area Z-B	Project No.	04-1310
EX. ROAD ELEV.	Checked by	Drawn by X.Y	Sheet	6 of 25
ROAD CHANGE	Date MAY 23, 2014	Plan No.		

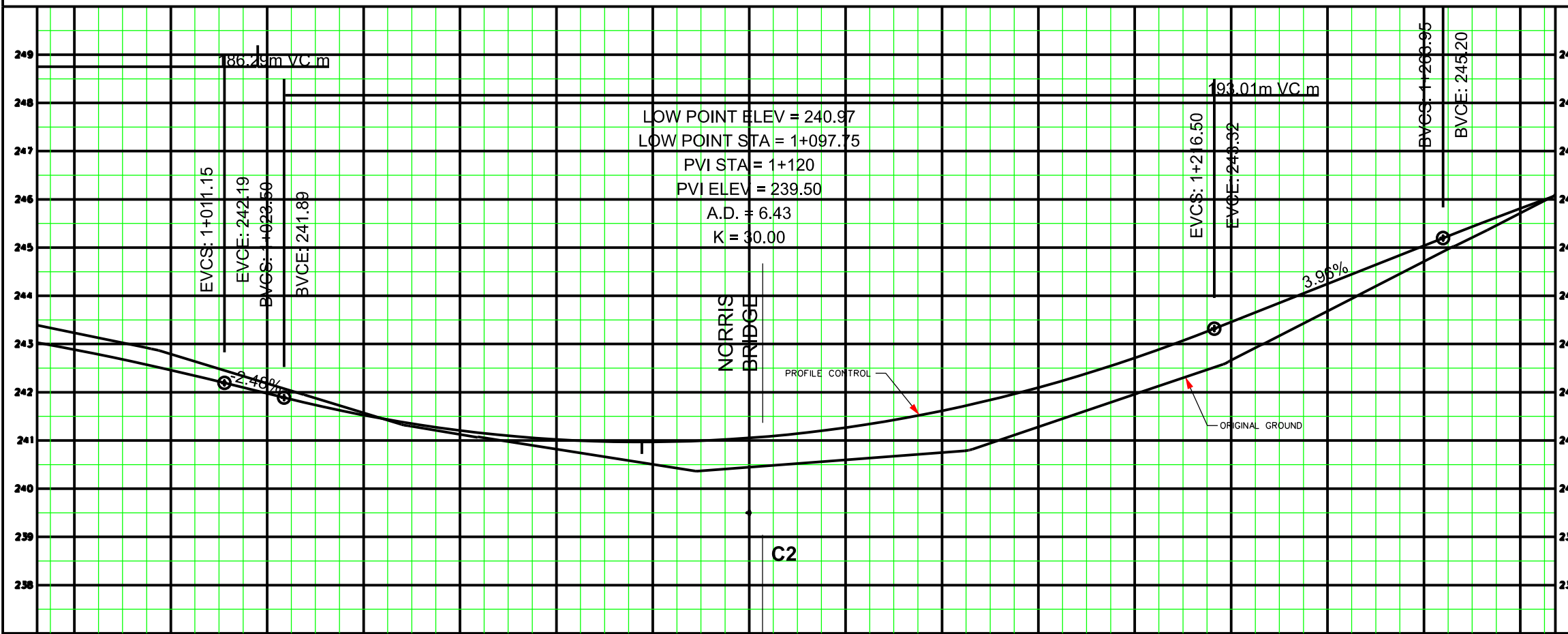
DRAFT



SERVICE DATA					
SERVICE	DATE	INIT.	SERVICE	DATE	INIT.
RAIN SEWERS			GAS MAINS		
STORM SEWERS			BELL U/G CABLE		
WATERMANS			HYDRO U/G CABLE		
TRANSIT			HYDRO ONE		
PARKS & REC.			GTV		
ONT. CLEAN WATER			COMMUNIC. CABLES		

REVISIONS		
DATE	DETAILS	INIT.

KEY PLAN (N.T.S.)



General Notes

- All Driveways ASPHALT Unless Otherwise Noted.
- - All Service Locations Are Approximate And Must Be Located Accurately In The Field
- ⊙ Denotes Building - Not Located
- ⊞ Denotes Building Located
- Type 'B' Bedding Unless Otherwise Noted (SAN)

B.M. No. Elev.

The Contractor is Responsible For Locating And Protecting All Existing Utilities Prior To And During Construction Location of Existing Utilities Approximate Only, To Be Verified In Field By Contractor.

Designed by: Chid. Approved by: _____

NOTICE TO CONTRACTOR

48 HOURS PRIOR TO COMMENCING WORK NOTIFY THE FOLLOWING

THE REGIONAL MUNICIPALITY OF PEEL	CABLE TELEVISION/FIBROPTIC PROVIDERS:
CITY OF MISSISSAUGA WORKS DEPT.	BELL CANADA
CITY OF BRAMPTON WORKS DEPT.	ENERSOURCE TELECOM
TOWN OF CALEDON WORKS DEPT.	HYDRO ONE TELECOM
BELL CANADA	ROGERS CABLE
ENBRIDGE INCORPORATED-GAS DISTRIBUTION	ALLSTREAM
ONTARIO MINISTRY OF TRANSPORTATION	PSN (PUBLIC SECTOR NETWORK)
ONTARIO CLEAN WATER AGENCY	FUTUREWAY (FIBROBROADBAND)
HYDRO ONE NETWORKS	
ENERSOURCE, HYDRO MISSISSAUGA	
HYDRO ONE BRAMPTON	

10m 0 10 20 30m HORIZONTAL SCALE
1m 0 1 2 3m VERTICAL SCALE

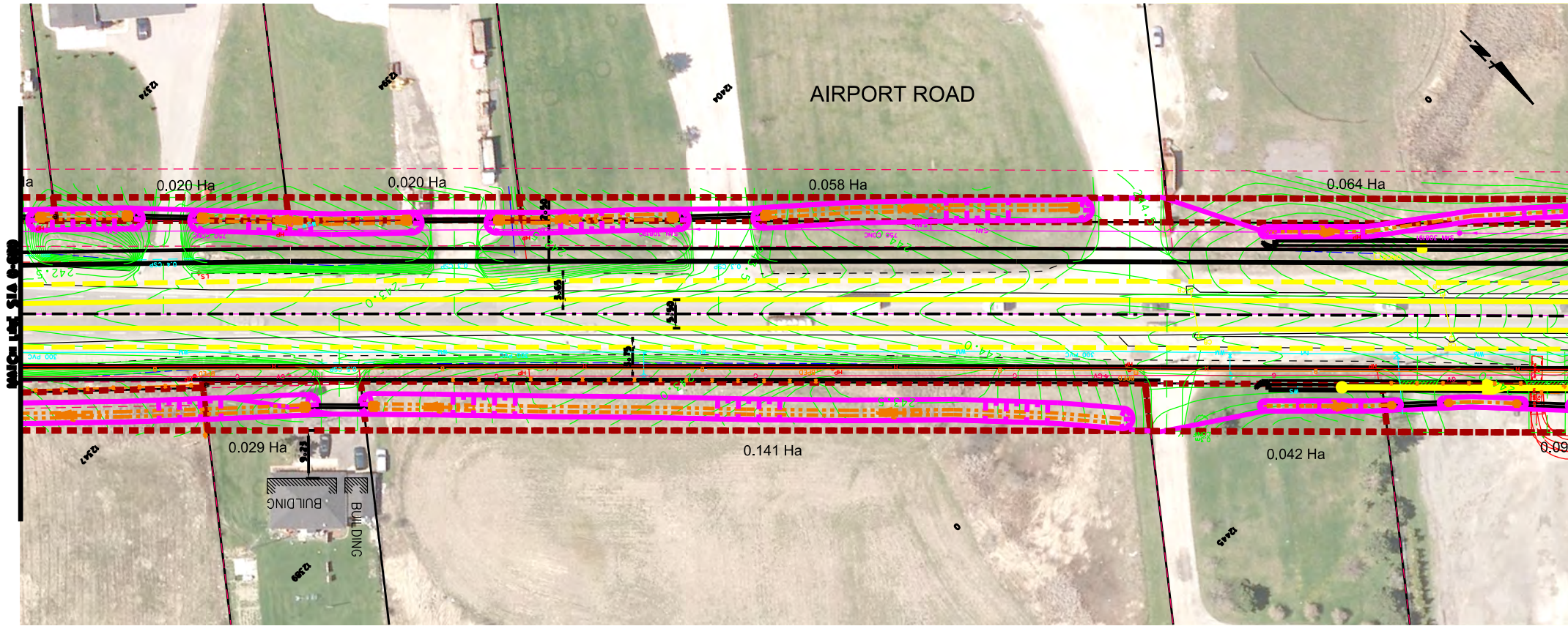
Region of Peel
Working for you

AIRPORT ROAD
(FROM PURDUE COURT TO KING STREET)
PROP. ROAD WIDENING

STA. 0+980 TO STA. 1+280

BOT. CL. OF W.M.		Area Z-B		Project No. 04-1310	
EX. ROAD ELEV.	Checked by	Area	Drawn by X.Y	Date	Sheet 5 of 25
0+980				MAY 23, 2014	Plan No. -D

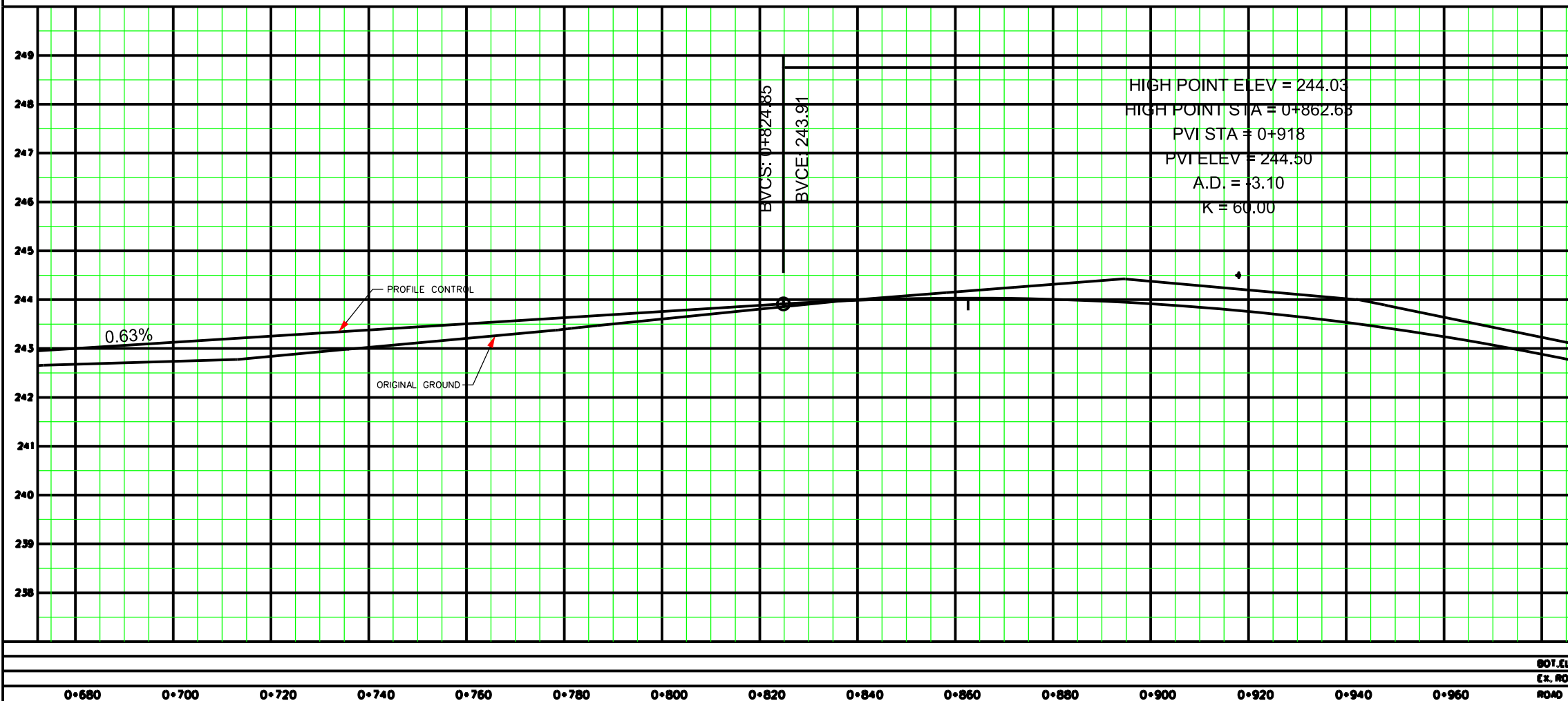
DRAFT



SERVICE DATA					
SERVICE	DATE	INIT.	SERVICE	DATE	INIT.
RAW SEWERS			GAS MAINS		
STORM SEWERS			BELL U/G CABLE		
WATERMANS			HYDRO U/G CABLE		
TRANSIT			HYDRO ONE		
PARKS & REC.			GTV		
ONT. CLEAN WATER			COMMUNIC. CABLES		

REVISIONS		
DATE	DETAILS	INIT.

KEY PLAN (N.T.S.)



General Notes

- - All Driveways ASPHALT Unless Otherwise Noted.
- - All Service Locations Are Approximate And Must Be Located Accurately In The Field
- ⊙ Denotes Building - Not Located
- ⊙ Denotes Building Located
- Type 'B' Bedding Unless Otherwise Noted (SAN)

B.M. No. Elev.

The Contractor is Responsible For Locating And Protecting All Existing Utilities Prior To And During Construction Location of Existing Utilities Approximate Only, To Be Verified In Field By Contractor.

Designed by: _____ Approved by: _____

NOTICE TO CONTRACTOR

48 HOURS PRIOR TO COMMENCING WORK NOTIFY THE FOLLOWING:

THE REGIONAL MUNICIPALITY OF PEEL	CABLE TELEVISION/FIBROPTIC PROVIDERS:
CITY OF MISSISSAUGA WORKS DEPT.	BELL CANADA
CITY OF BRAMPTON WORKS DEPT.	ENERSOURCE TELECOM
TOWN OF CALEDON WORKS DEPT.	HYDRO ONE TELECOM
BELL CANADA	ROGERS CABLE
ENBRIDGE INCORPORATED-GAS DISTRIBUTION	ALLSTREAM
ONTARIO MINISTRY OF TRANSPORTATION	PSN (PUBLIC SECTOR NETWORK)
ONTARIO CLEAN WATER AGENCY	FUTUREWAY (FIBROBROADBAND)
HYDRO ONE NETWORKS	
ENERSOURCE, HYDRO MISSISSAUGA	
HYDRO ONE BRAMPTON	

10m 0 10 20 30m HORIZONTAL SCALE

1m 0 1 2 3m VERTICAL SCALE

Region of Peel
Working for you

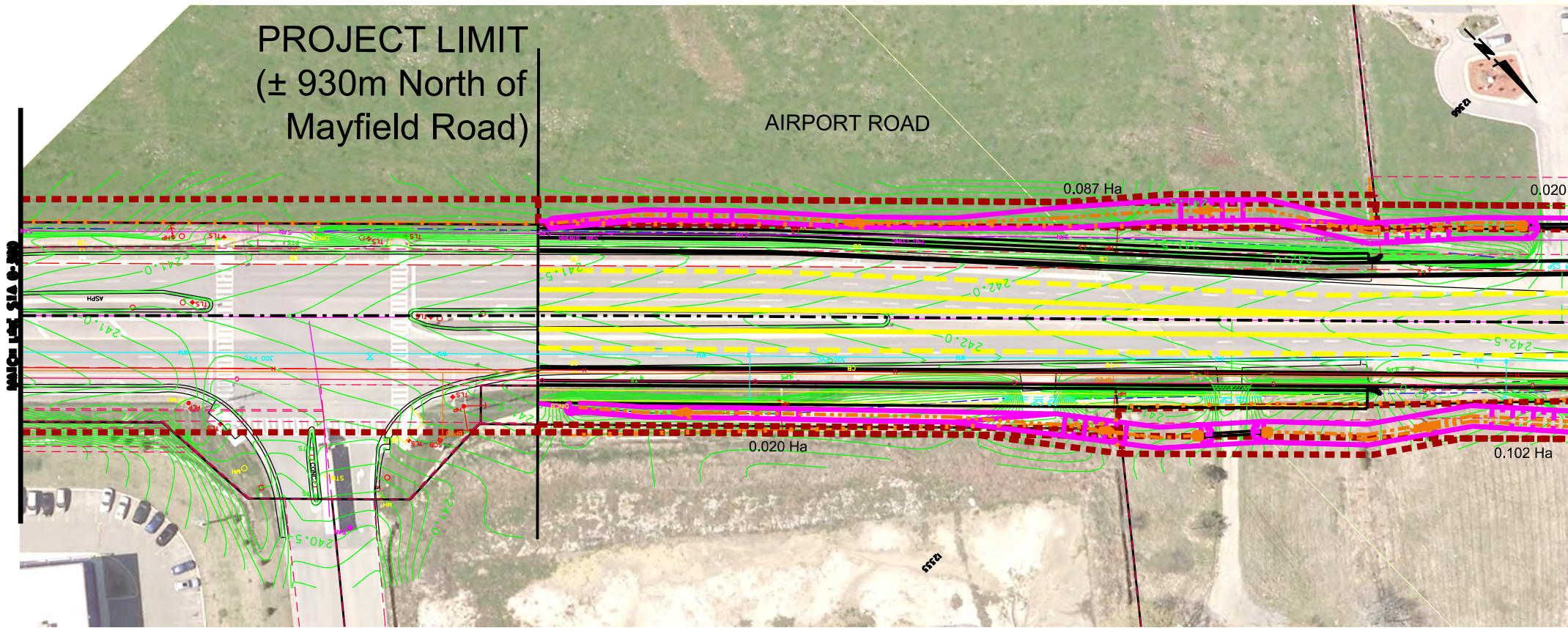
AIRPORT ROAD
(FROM PURDUE COURT TO KING STREET)

PROP. ROAD WIDENING

STA. 0+680 TO STA. 0+960

BOT. E.L. OF W.M.	CAD Area	Area Z-B	Project No.
EX. ROAD ELEV.	Checked by	Drawn by X.Y	04-1310
ROAD CHANGE	Date MAY 23, 2014	Sheet 4 of 25	Plan No.

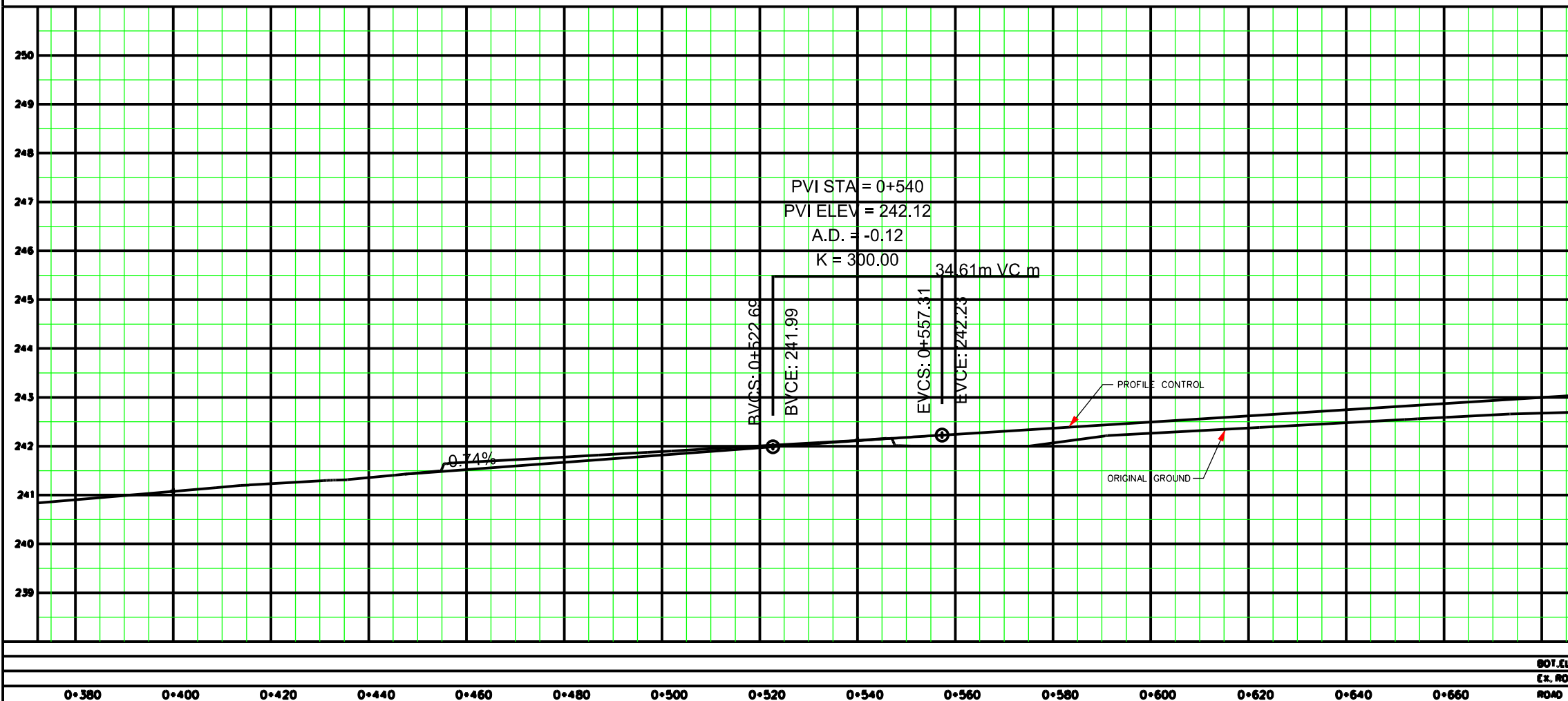
DRAFT



SERVICE DATA					
SERVICE	DATE	INIT.	SERVICE	DATE	INIT.
GAS SEWERS			GAS MAINS		
STORM SEWERS			BELL U/G CABLE		
WATERMANS			HYDRO U/G CABLE		
TRANSIT			HYDRO ONE		
PARKS & REC.			GTV		
ONT. CLEAN WATER			COMMUNIC. CABLES		

REVISIONS		
DATE	DETAILS	INIT.

KEY PLAN (N.T.S.)



General Notes

- All Driveways ASPHALT Unless Otherwise Noted.
- All Service Locations Are Approximate And Must Be Located Accurately In The Field
- ⊙ Denotes Building - Not Located
- ⊙ Denotes Building Located
- ▭ Type 'B' Bedding Unless Otherwise Noted (SAN)

B.M. No. Elev.

The Contractor is Responsible For Locating And Protecting All Existing Utilities Prior To And During Construction Location of Existing Utilities Approximate Only, To Be Verified In Field By Contractor.

Designed by: _____ Approved by: _____

NOTICE TO CONTRACTOR

48 HOURS PRIOR TO COMMENCING WORK NOTIFY THE FOLLOWING:

THE REGIONAL MUNICIPALITY OF PEEL	CABLE TELEVISION/FIBROPTIC PROVIDERS:
CITY OF MISSISSAUGA WORKS DEPT.	BELL CANADA
CITY OF BRAMPTON WORKS DEPT.	ENERSOURCE TELECOM
TOWN OF CALEDON WORKS DEPT.	HYDRO ONE TELECOM
BELL CANADA	ROGERS CABLE
ENBRIDGE INCORPORATED-GAS DISTRIBUTION	ALLSTREAM
ONTARIO MINISTRY OF TRANSPORTATION	PSN (PUBLIC SECTOR NETWORK)
ONTARIO CLEAN WATER AGENCY	FUTUREWAY (FIBROBROADBAND)
HYDRO ONE NETWORKS	
ENERSOURCE, HYDRO MISSISSAUGA	
HYDRO ONE BRAMPTON	

10m 0 10 20 30m HORIZONTAL SCALE
1m 0 1 2 3m VERTICAL SCALE

Region of Peel
Working for you

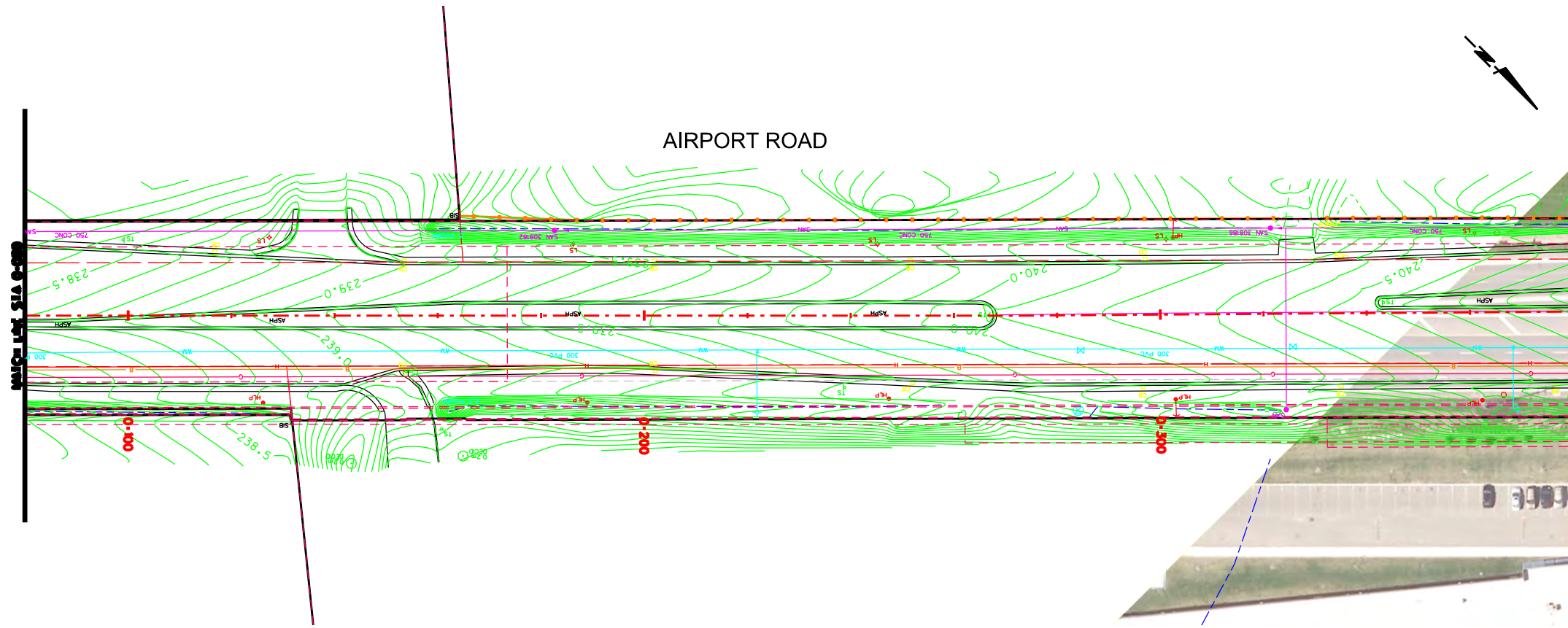
AIRPORT ROAD
(FROM PURDUE COURT TO KING STREET)

PROP. ROAD WIDENING

STA. 0+380 TO STA. 0+680

BOT. EL. OF W.M.	CAD Area	Area Z-B	Project No.
EX. ROAD ELEV.	Checked by	Drawn by X.Y	04-1310
ROAD CHANGE	Date MAY 23, 2014	Sheet 3 of 25	Plan No.

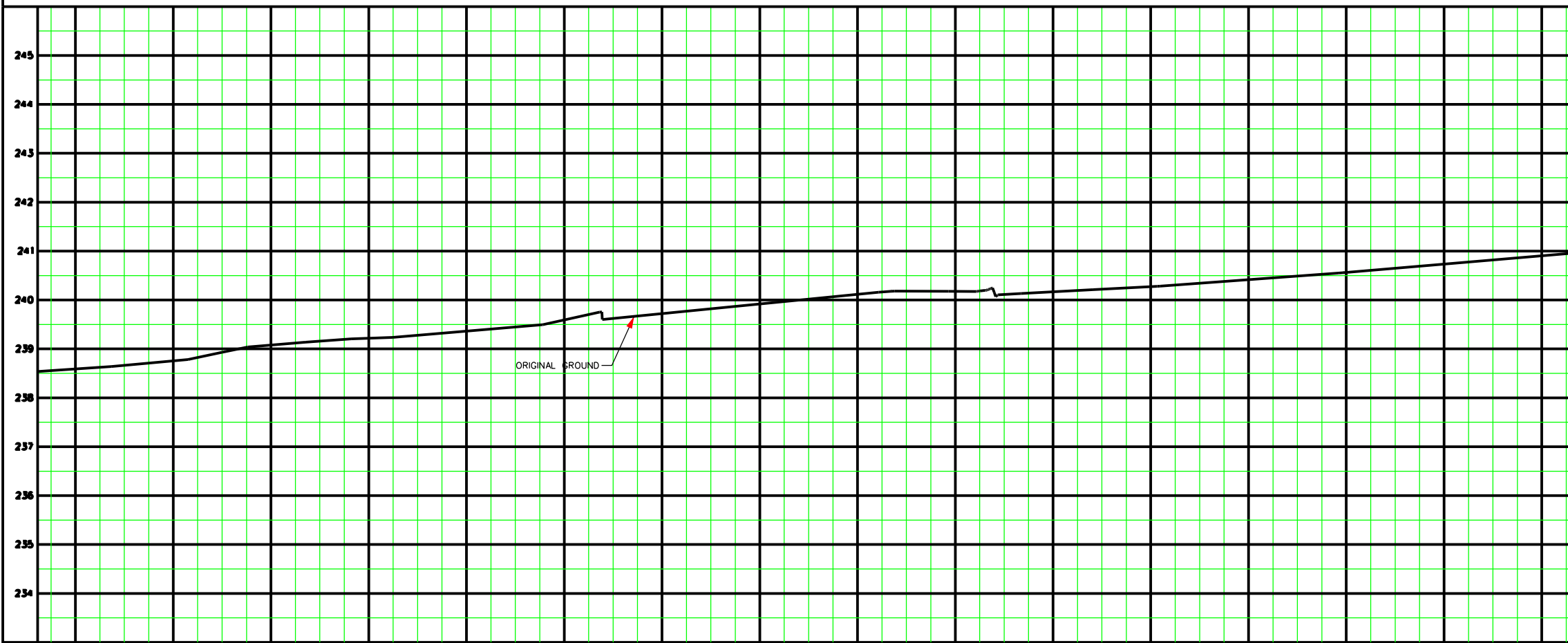
DRAFT



SERVICE DATA					
SERVICE	DATE	INIT.	SERVICE	DATE	INIT.
STORM SEWERS			GAS MAINS		
WATER MAINS			BELL U/G CABLE		
TRANSIT			HYDRO ONE TELECOM		
PARKS & REC.			HYDRO ONE		
ONT. CLEAN WATER			GTW		
			COMMUNIC. CABLES		

REVISIONS		
DATE	DETAILS	INIT.

KEY PLAN (N.T.S.)



General Notes

- All Driveways ASPHALT Unless Otherwise Noted.
- All Service Locations Are Approximate And Must Be Located Accurately In The Field
- ⊙ Denotes Building - Not Located
- ⊙ Denotes Building Located
- Type 'B' Bedding Unless Otherwise Noted (SAN)

B.M. No. Elev.

The Contractor is Responsible For Locating And Protecting All Existing Utilities Prior To And During Construction Location of Existing Utilities Approximate Only, To Be Verified In Field By Contractor.

Designed by: Chid Approved by: _____

NOTICE TO CONTRACTOR

48 HOURS PRIOR TO COMMENCING WORK NOTIFY THE FOLLOWING:

THE REGIONAL MUNICIPALITY OF PEEL	CABLE TELEVISION/FIBROPTIC PROVIDERS:
CITY OF MISSISSAUGA WORKS DEPT.	BELL CANADA
CITY OF BRAMPTON WORKS DEPT.	ENERSOURCE TELECOM
TOWN OF CALEDON WORKS DEPT.	HYDRO ONE TELECOM
BELL CANADA	ROGERS CABLE
ENBRIDGE INCORPORATED-GAS DISTRIBUTION	ALLSTREAM
ONTARIO MINISTRY OF TRANSPORTATION	PSN (PUBLIC SECTOR NETWORK)
ONTARIO CLEAN WATER AGENCY	FUTUREWAY (FIBROBROADBAND)
HYDRO ONE NETWORKS	
ENERSOURCE, HYDRO MISSISSAUGA	
HYDRO ONE BRAMPTON	

10m 0 10 20 30m HORIZONTAL SCALE

1m 0 1 2 3m VERTICAL SCALE

Region of Peel
Working for you

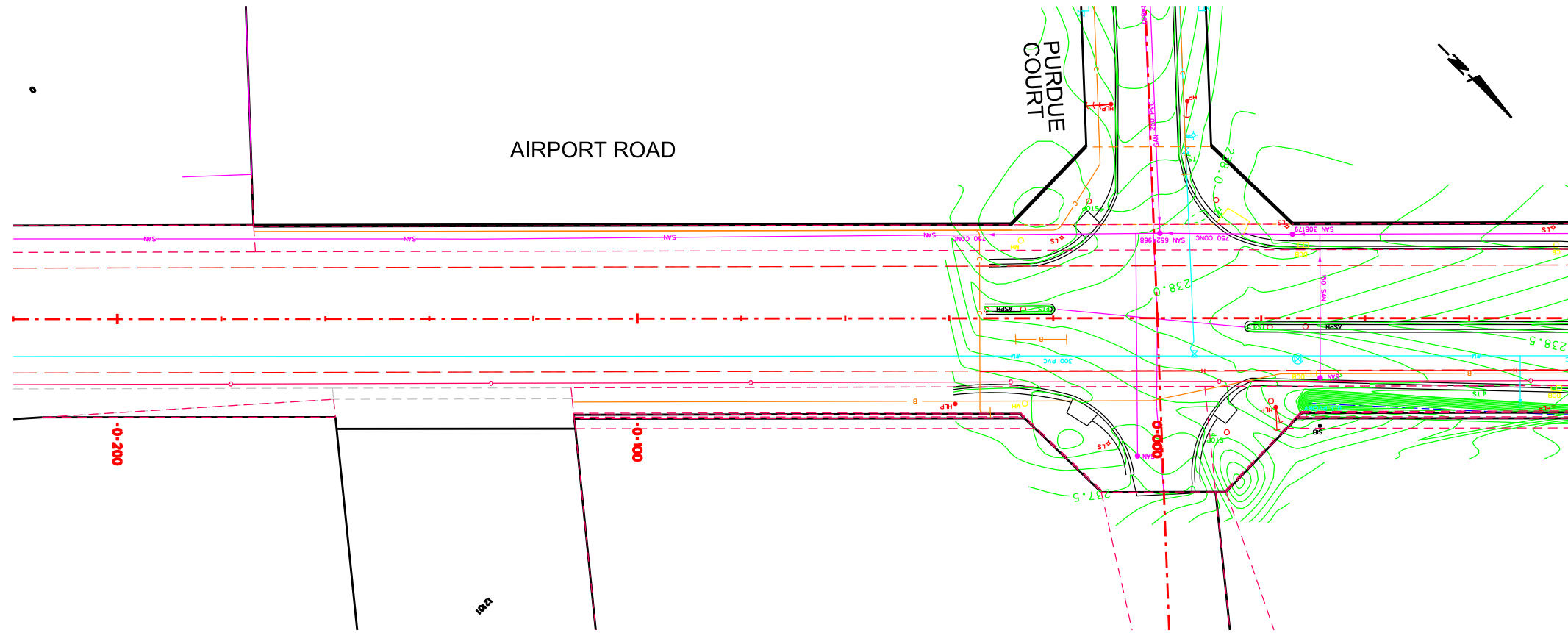
AIRPORT ROAD
(FROM PURDUE COURT TO KING STREET)

PROP. ROAD WIDENING

STA. 0+080 TO STA. 0+380

BOT. E.L. OF W.M.		Area Z-B		Project No. 04-1310	
0+080	0+100	0+120	0+140	0+160	0+180
0+200	0+220	0+240	0+260	0+280	0+300
0+320	0+340	0+360			
EX. ROAD ELEV.	Checked by	Drawn by X.Y			
ROAD CHANGE	Date MAY 23, 2014	Sheet 2 of 25	Plan No.		

DRAFT




SERVICE DATA					
SERVICE	DATE	INIT.	SERVICE	DATE	INIT.
GAS MAINS			GAS MAINS		
STORM SEWERS			BELL U/G CABLE		
WATERMANS			HYDRO U/G CABLE		
TRANSIT			HYDRO ONE		
PARKS & REC.			GTV		
ONT. CLEAN WATER			COMMUNIC. CABLES		

REVISIONS		
DATE	DETAILS	INIT.

KEY PLAN (N.T.S.)

- LEGEND:**
- PROPOSED RIGHT OF WAY (R.O.W.)
 - GRADING LIMIT
 - PROPOSED PROPERTY ACQUISITION
 - PROPOSED EASEMENT



General Notes

- - All Driveways ASPHALT Unless Otherwise Noted.
- - All Service Locations Are Approximate And Must Be Located Accurately In The Field
- ⊙ Denotes Building - Not Located
- ⊙ Denotes Building Located
- ⊞ Type 'B' Bedding Unless Otherwise Noted (SAN)

B.M. No. Elev.

The Contractor is Responsible For Locating And Protecting All Existing Utilities Prior To And During Construction Location of Existing Utilities Approximate Only, To Be Verified In Field By Contractor.

Designed by: _____ Approved by: _____

NOTICE TO CONTRACTOR

48 HOURS PRIOR TO COMMENCING WORK NOTIFY THE FOLLOWING

THE REGIONAL MUNICIPALITY OF PEEL	CABLE TELEVISION/FIBROPTIC PROVIDERS:
CITY OF MISSISSAUGA WORKS DEPT.	BELL CANADA
CITY OF BRAMPTON WORKS DEPT.	ENERSOURCE TELECOM
TOWN OF CALEDON WORKS DEPT.	HYDRO ONE TELECOM
BELL CANADA	ROGERS CABLE
ENBRIDGE INCORPORATED-GAS DISTRIBUTION	ALLSTREAM
ONTARIO MINISTRY OF TRANSPORTATION	PSN (PUBLIC SECTOR NETWORK)
ONTARIO CLEAN WATER AGENCY	FUTUREWAY (FIBROBROADBAND)
HYDRO ONE NETWORKS	
ENERSOURCE, HYDRO MISSISSAUGA	
HYDRO ONE BRAMPTON	

10m 0 10 20 30m HORIZONTAL SCALE

1m 0 1 2 3m VERTICAL SCALE

Region of Peel
Working for you

AIRPORT ROAD
(FROM PURDUE COURT TO KING STREET)

PROP. ROAD WIDENING

STA. 0+000 TO STA. 0+080

SOFTENING	CAD Area	Area Z-B	Project No.	04-1310
EX. ROAD ELEV.	Checked by	Drawn by X.Y	Date	MAY 23, 2014
ROAD CHANGE	Date	Sheet	1 of 25	Plan No.

0+000 0+020 0+040 0+060

=D