

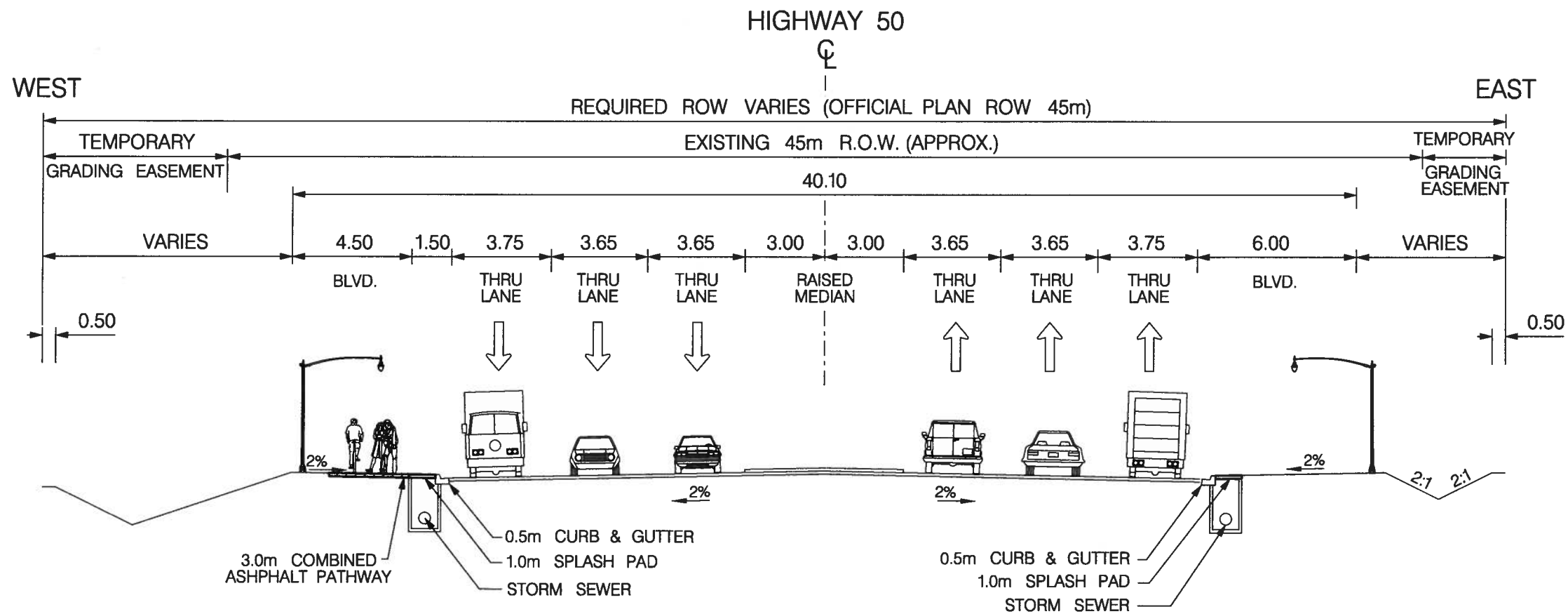
Appendix A.2

Typical Cross-Sections

SERVICE DATA					
SERVICE	DATE	INT.	SERVICE	DATE	INT.
SAN SEWERS			GAS MAINS		
STORM SEWERS			BELL U/G CABLE		
WATERMANS			HYDRO U/G CABLE		
TRANSIT			HYDRO ONE		
PARKS & REC			CTV		
ONT. CLEAN WATER			COMMUNIC. CABLES		

REVISIONS		
DATE	DETAILS	INT.

KEY PLAN (D.T.S.)



TYPICAL URBAN SECTION



Region of Peel
Working for you

HWY 50
 (FROM MAYFIELD ROAD TO RUTHERFORD ROAD)
 TYPICAL SECTION

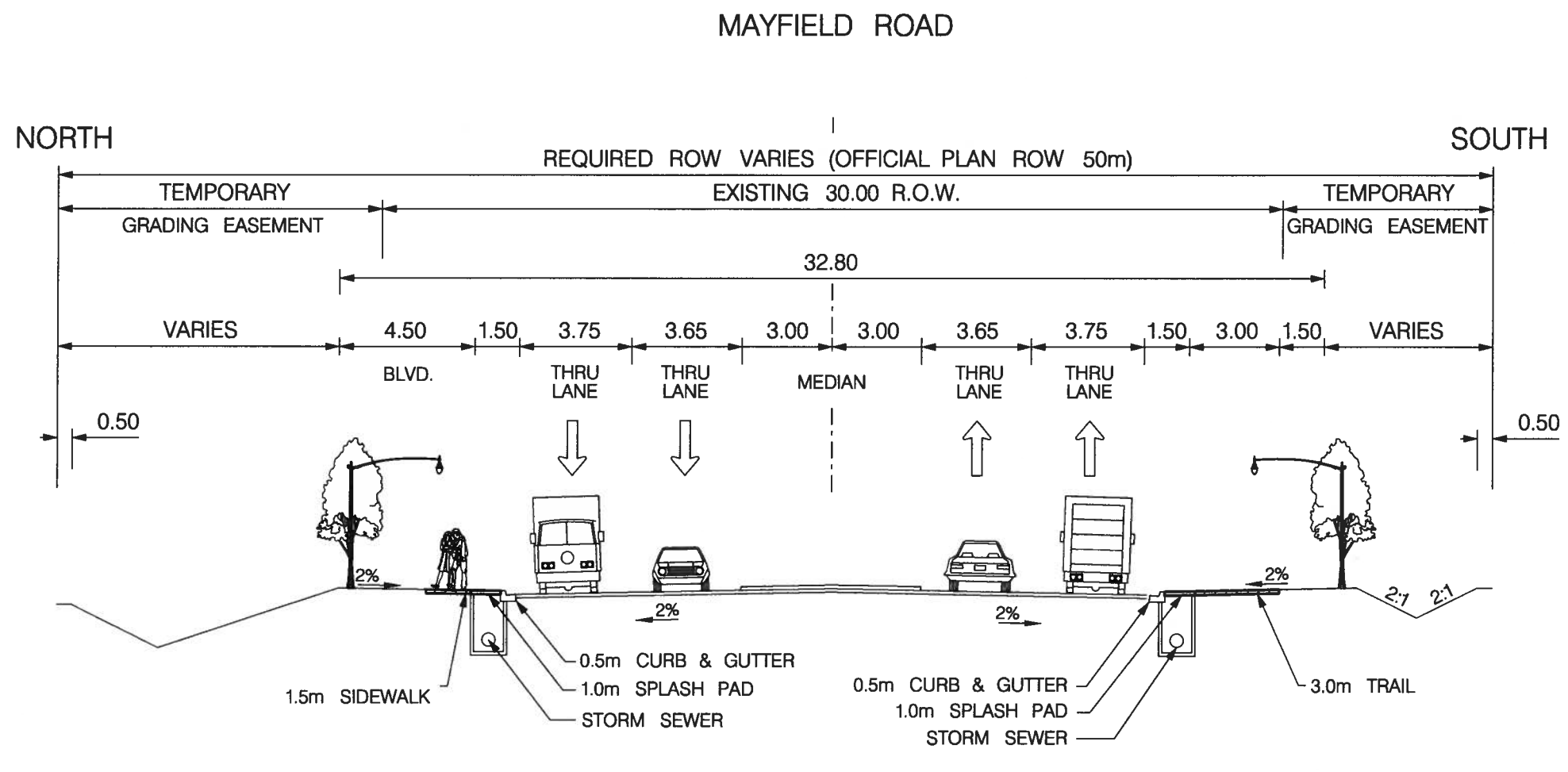
CAD Area	Area Z-8	Project No.	09-4390
Checked by L.L.	Drawn by L.L.	Plan No.	
Date APRIL 2012	Sheet 1 of 1		

-D

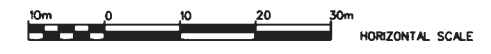
SERVICE DATA					
SERVICE	DATE	INT.	SERVICE	DATE	INT.
SAN SEWERS			GAS MAINS		
STORM SEWERS			BELL U/G CABLE		
WATERMANS			HYDRO U/G CABLE		
TRANSIT			HYDRO ONE		
PARKS & REC.			CTV		
ONT. CLEAN WATER			COMMUNIC. CABLES		

REVISIONS		
DATE	DETAILS	INT.

KEY PLAN (N.T.S.)



TYPICAL URBAN SECTION



Region of Peel
Working for you

MAYFIELD ROAD
(FROM COLERAINE DRIVE TO HWY 50)

TYPICAL SECTION

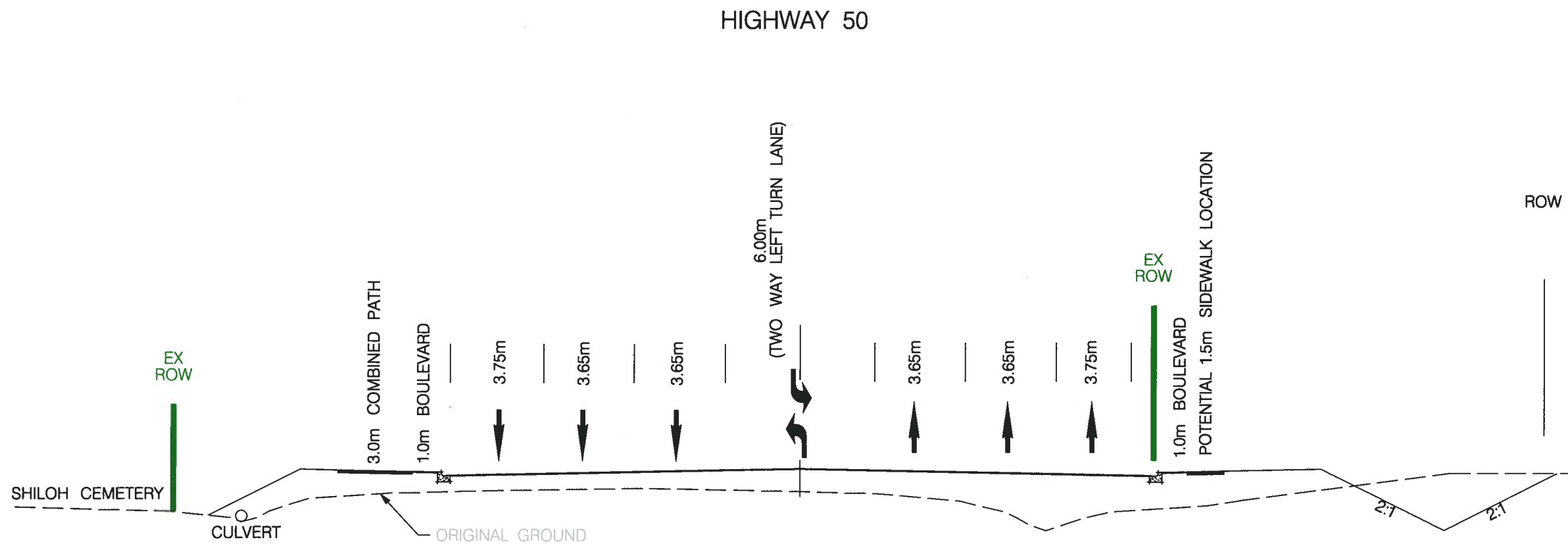
CAD Area	Area Z-8	Project No.	09-4390
Checked by L.L.	Drawn by L.L.	Plan No.	
Date APRIL 2012	Sheet 1 of 1		

-D

SERVICE DATA					
SERVICE	DATE	INT.	SERVICE	DATE	INT.
SAN SEWERS			GAS MAINS		
STORM SEWERS			BELL U/G CABLE		
WATERMANS			HYDRO U/G CABLE		
TRANSIT			HYDRO ONE		
PARKS & REC.			CTV		
ONT. CLEAN WATER			COMMUNIC. CABLES		

REVISIONS		
DATE	DETAILS	INT.

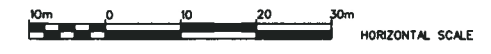
KEY PLAN (N.T.S.)



SECTION
SHILOH CEMETERY

A
2

STATION 11+140



Region of Peel
Working for you

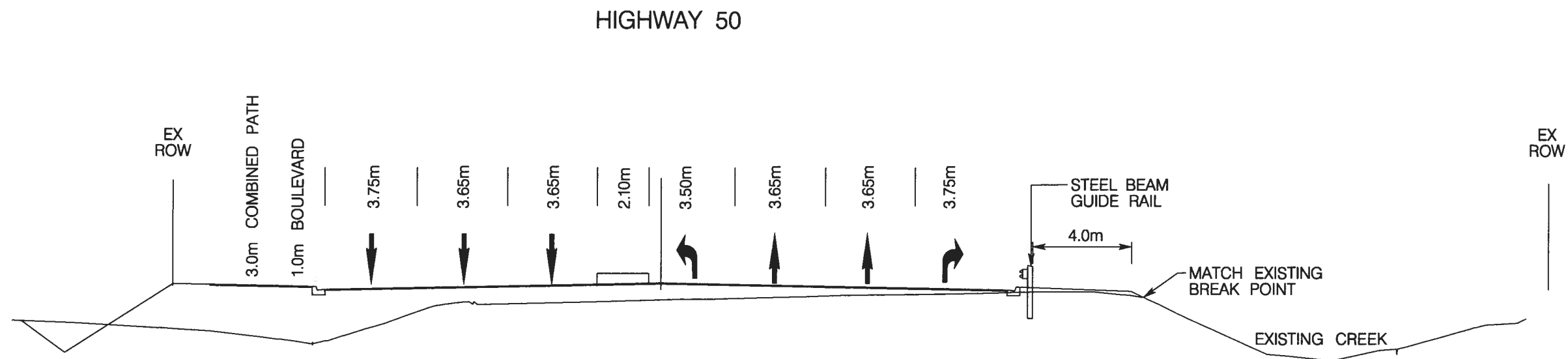
HWY 50
STATION 11+140
SHILOH CEMETERY

CAD Area	Area Z-B	Project No.	09-4390
Checked by L.L.	Drawn by L.L.	Plan No.	
Date APRIL 2012	Sheet 1 of 1		

SERVICE DATA					
SERVICE	DATE	INT.	SERVICE	DATE	INT.
SAN SEWERS			GAS MAINS		
STORM SEWERS			BELL U/G CABLE		
WATERMANS			HYDRO U/G CABLE		
TRANSIT			HYDRO ONE		
PARKS & REC.			CTV		
ONT. CLEAN WATER			COMMUNIC. CABLES		

REVISIONS		
DATE	DETAILS	INT.

KEY PLAN (ULT.S.)



SECTION

CREEK

STATION 11+820

B
2



Region of Peel
Working for you

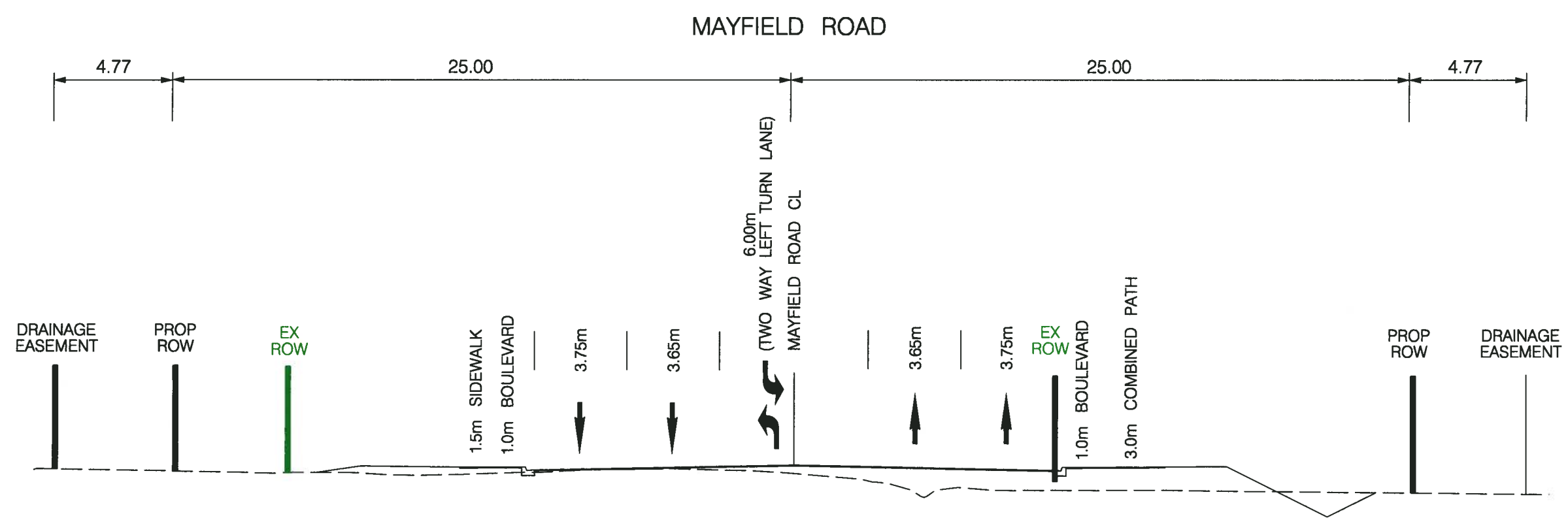
HWY 50
STATION 11+820
CREEK

CAD Area	Area Z-8	Project No. 09-4390
Checked by L.L.	Drawn by L.L.	Plan No.
Date APRIL 2012	Sheet 1 of 1	-D

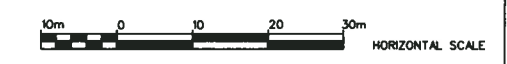
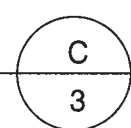
SERVICE DATA					
SERVICE	DATE	INT.	SERVICE	DATE	INT.
SAN SEWERS			GAS MAINS		
STORM SEWERS			BELL U/G CABLE		
WATERMANS			HYDRO U/G CABLE		
TRANSIT			HYDRO ONE		
PARKS & REC.			CTV		
ONT. CLEAN WATER			COMMUNIC. CABLES		

REVISIONS		
DATE	DETAILS	INT.

KEY PLAN (01.T.SJ)



SECTION
 HOUSE No. 8752-8774-8782
 MAYFIELD ROAD
 STATION 20+765



Region of Peel
Working for you

MAYFIELD ROAD
 (STATION RANGE - STA. 20+720 TO STA. 20+820)
 TYPICAL SECTION FOR
 HOUSE No. 8752 - 8774 - 8782

CAD Area	Area Z-8	Project No.	09-4390
Checked by	L.L.	Drawn by	L.L.
Date	APRIL 2012	Sheet	1 of 1

-D