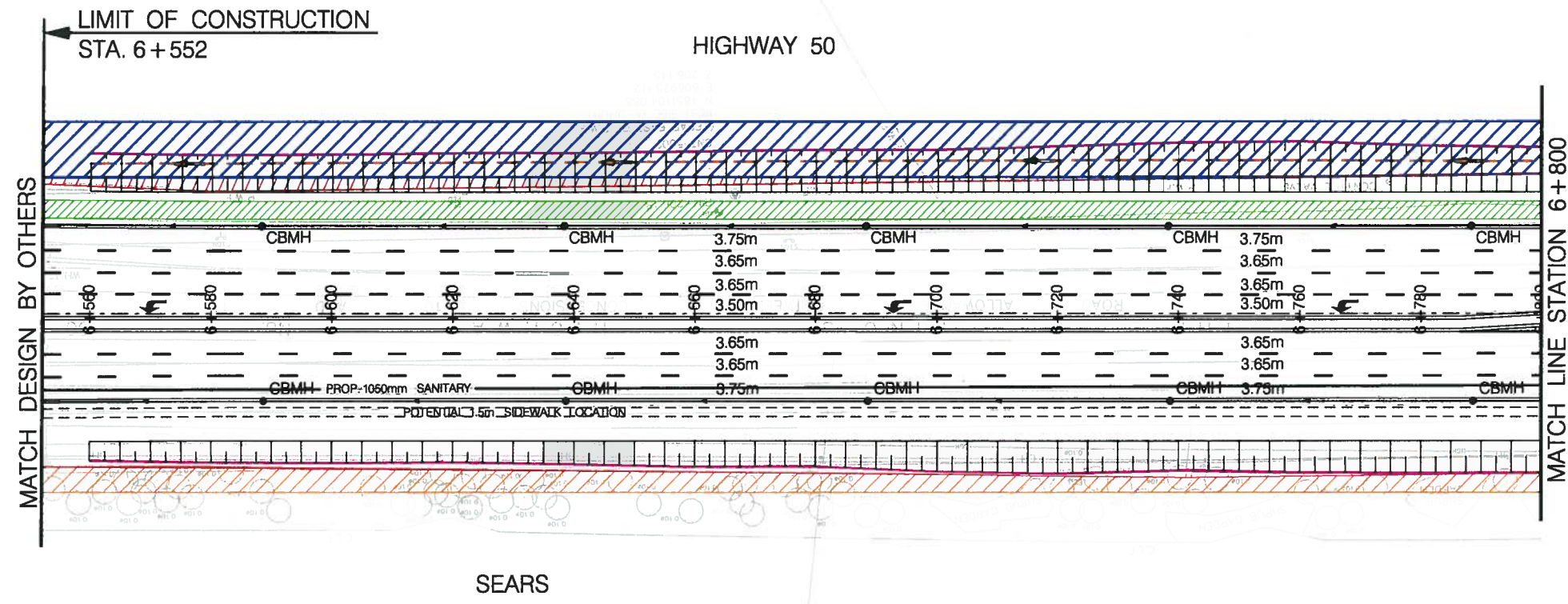


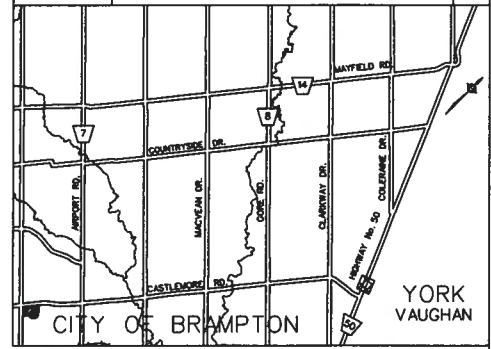
Appendix A.1

Plan and Profile Plates

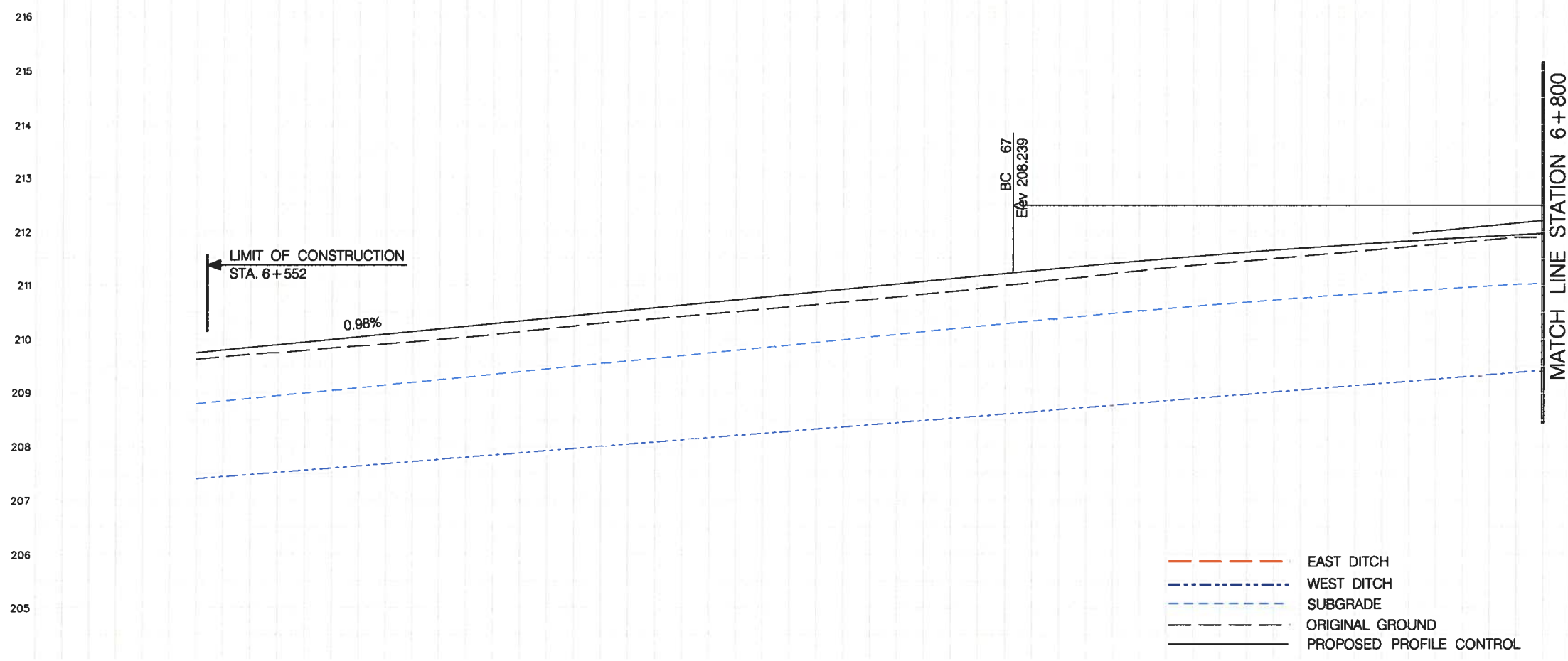


SERVICE DATA					
SERVICE	DATE	INT.	SERVICE	DATE	INT.
SAN SEWERS			GAS MAINS		
STORM SEWERS			BELL U/G CABLE		
WATERMANS			HYDRO U/G CABLE		
TRANSIT			HYDRO ONE		
PARKS & REC.			CTV		
ONT. CLEAN WATER			COMMUNIC. CABLES		

REVISIONS		
DATE	DETAILS	INT.



- GRADING LIMITS
- PROPOSED DITCH CENTRE LINE
- EXISTING PROPERTY LINE
- PROPERTY REQUIREMENT
- DRAINAGE EASEMENT
- TEMPORARY WORKING EASEMENT
- 3.0m MULTI-USE PATHWAY
- 1.5m SIDEWALK



General Notes

- - All Driveways ASPHALT Unless Otherwise Noted.
- - All Service Locations Are Approximate And Must Be Located Accurately In The Field
- Denotes Building - Not Located
- Denotes Building Located
- Type 'B' Bedding Unless Otherwise Noted ISAND

BJM No. Elev.

The Contractor Is Responsible For Locating And Protecting All Existing Utilities Prior To And During Construction Location of Existing Utilities Approximate Only To Be Verified In Field By Contractor.

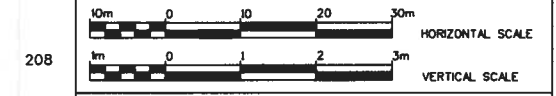
Designed by: _____ Chkd. _____

Approved by: _____

NOTICE TO CONTRACTOR

48 HOURS PRIOR TO COMMENCING WORK NOTIFY THE FOLLOWING

THE REGIONAL MUNICIPALITY OF PEEL
 CITY OF MISSISSAUGA WORKS DEPT.
 CITY OF BRAMPTON WORKS DEPT.
 TOWN OF CALEDON WORKS DEPT.
 BELL TELEPHONE COMPANY
 CONSUMERS GAS COMPANY
 MINISTRY OF TRANSPORTATION
 ONTARIO CLEAN WATER AGENCY
 HYDRO ELECTRIC POWER COMM. OF ONTARIO
 HYDRO ELECTRIC COMM. CITY OF MISSISSAUGA
 HYDRO ELECTRIC COMM. CITY OF BRAMPTON
 CABLE TELEVISION



Region of Peel
Working for you

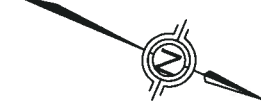
HIGHWAY 50

PROPOSED DESIGN

STA. 6+552 TO STA. 6+800

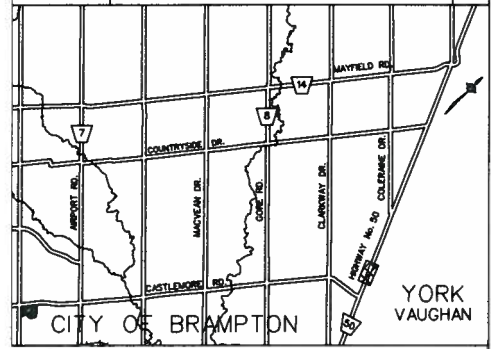
BOT. EL. OF WM.	CAD Area	Area Z-8	Project No. 4956
EX. ROAD ELEV.	Checked by L.L.	Drawn by N.N.	Plan No.
ROAD CHAINAGE	Date APR 10, 2012	Sheet 1 of 25	-D

HIGHWAY 50

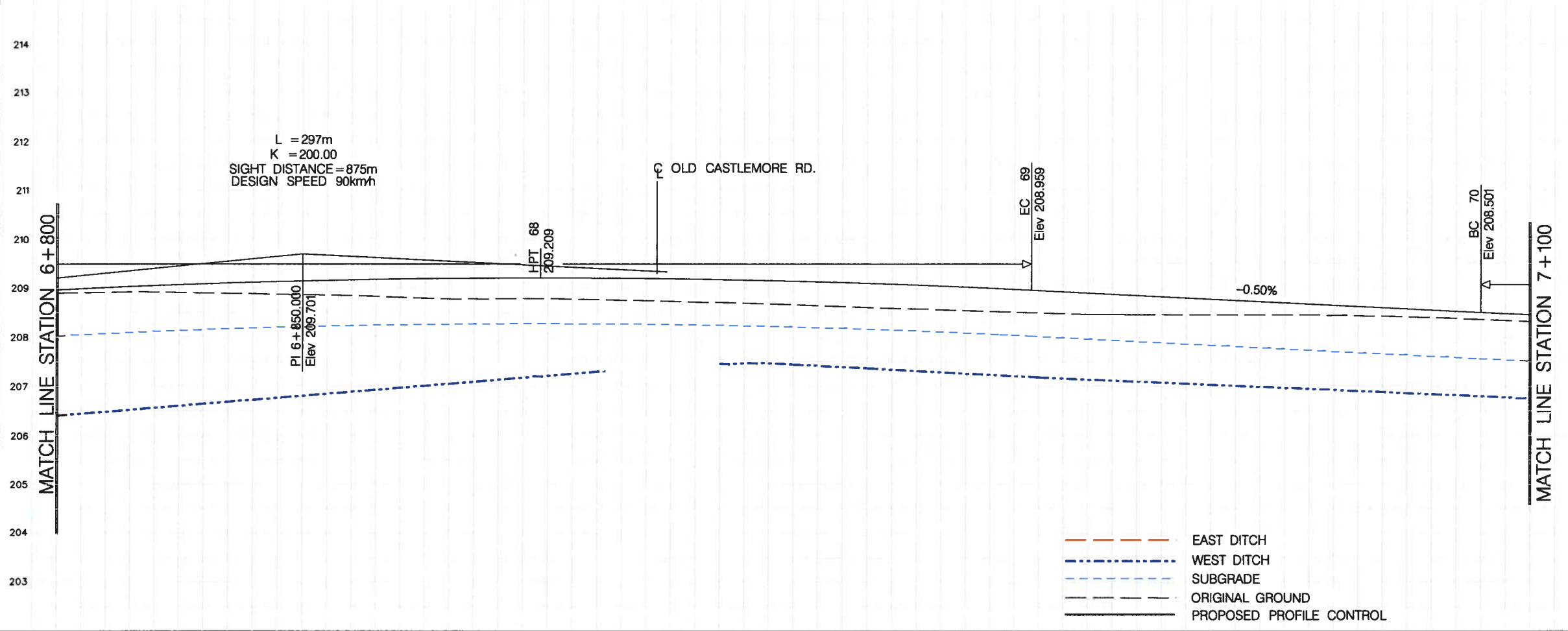
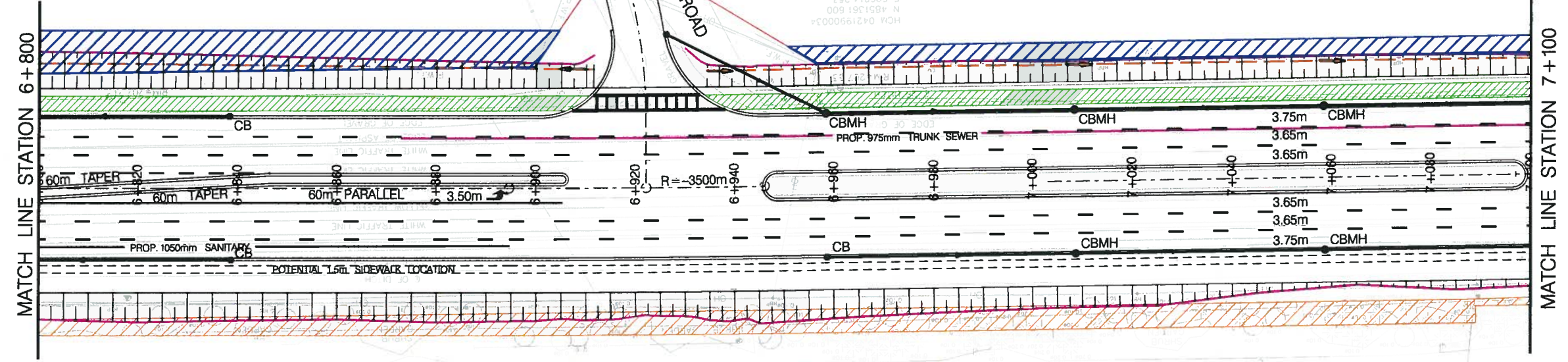


SERVICE DATA					
SERVICE	DATE	INT.	SERVICE	DATE	INT.
SAN SEWERS			GAS MAINS		
STORM SEWERS			BELL U/G CABLE		
WATERMANS			HYDRO U/G CABLE		
TRANSIT			HYDRO ONE		
CTY			CTY		
PARIS & REC.			COMMUNIC. CABLES		
ONT. CLEAN WATER					

REVISIONS		
DATE	DETAILS	INT.



- GRADING LIMITS
- PROPOSED DITCH CENTRE LINE
- EXISTING PROPERTY LINE
- PROPERTY REQUIREMENT
- DRAINAGE EASEMENT
- TEMPORARY WORKING EASEMENT
- 3.0m MULTI-USE PATHWAY
- 1.5m SIDEWALK



General Notes

- - All Driveways ASPHALT Unless Otherwise Noted.
- - All Service Locations Are Approximate And Must Be Located Accurately In The Field
- Denotes Building - Not Located
- Denotes Building Located
- Type 'B' Bedding Unless Otherwise Noted (S&M)

B.M. No. Elev.

The Contractor Is Responsible For Locating And Protecting All Existing Utilities Prior To And During Construction Location of Existing Utilities Approximate Only To Be Verified In Field By Contractor.

Designed by _____ Approved by _____

Checked _____

NOTICE TO CONTRACTOR

48 HOURS PRIOR TO COMMENCING WORK NOTIFY THE FOLLOWING

THE REGIONAL MUNICIPALITY OF PEEL
 CITY OF MISSISSAUGA WORKS DEPT.
 CITY OF BRAMPTON WORKS DEPT.
 TOWN OF CALEDON WORKS DEPT.
 BELL TELEPHONE COMPANY
 CONSUMERS GAS COMPANY
 MINISTRY OF TRANSPORTATION
 ONTARIO CLEAN WATER AGENCY
 HYDRO ELECTRIC POWER COMM. OF ONTARIO
 HYDRO ELECTRIC COMM. CITY OF MISSISSAUGA
 HYDRO ELECTRIC COMM. CITY OF BRAMPTON
 CABLE TELEVISION

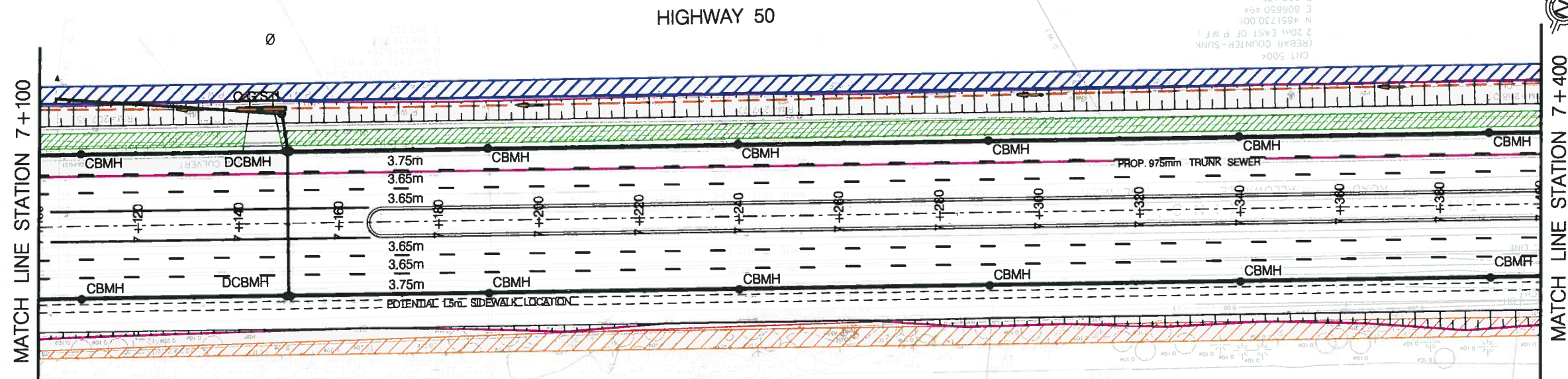


Region of Peel
Working for you

HIGHWAY 50

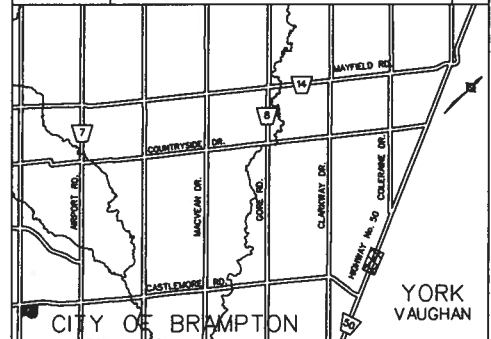
PROPOSED DESIGN

STA. 6+800 TO STA. 7+100

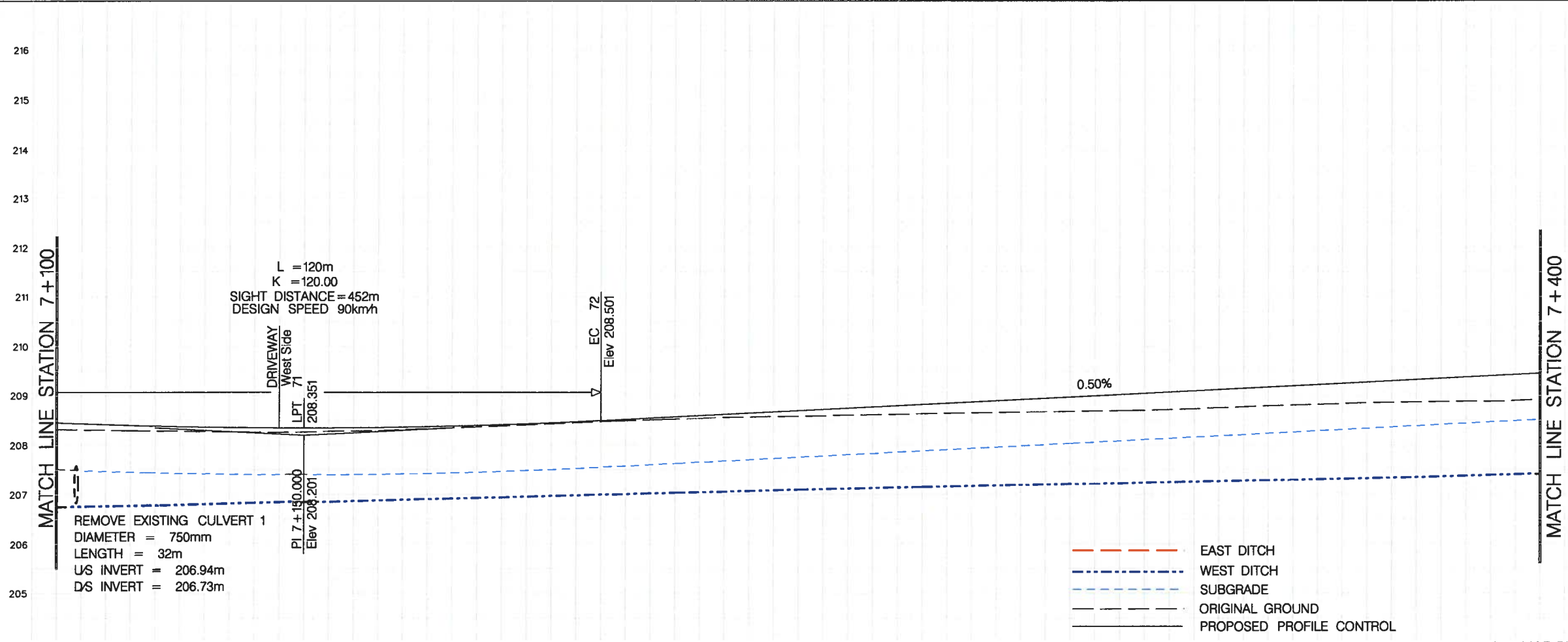


SERVICE DATA					
SERVICE	DATE	INT.	SERVICE	DATE	INT.
SAN SEWERS			GAS MAINS		
STORM SEWERS			BELL U/G CABLE		
WATERMANS			HYDRO U/G CABLE		
TRANSIT			HYDRO ONE		
PAVING & REC.			CTV		
ONT. CLEAN WATER			COMMUNIC. CABLES		

REVISIONS		
DATE	DETAILS	INT.



- GRADING LIMITS
- PROPOSED DITCH CENTRE LINE
- EXISTING PROPERTY LINE
- PROPERTY REQUIREMENT
- DRAINAGE EASEMENT
- TEMPORARY WORKING EASEMENT
- 3.0m MULTI-USE PATHWAY
- 1.5m SIDEWALK



General Notes

- - All Driveways ASPHALT Unless Otherwise Noted.
- - All Service Locations Are Approximate And Must Be Located Accurately In The Field
- Denotes Building - Not Located
- Denotes Building Located
- ▭ Type 'B' Bedding Unless Otherwise Noted ISAND

B.M. No. Elev.

The Contractor is Responsible For Locating And Protecting All Existing Utilities Prior To And During Construction Location of Existing Utilities Approximate Only To Be Verified In Field By Contractor.

Designed by _____ Approved by _____

NOTICE TO CONTRACTOR
 48 HOURS PRIOR TO COMMENCING WORK NOTIFY THE FOLLOWING

THE REGIONAL MUNICIPALITY OF PEEL
 CITY OF MISSISSAUGA WORKS DEPT.
 CITY OF BRAMPTON WORKS DEPT.
 TOWN OF CALEDON WORKS DEPT.

BELL TELEPHONE COMPANY
 CONSUMERS GAS COMPANY
 MINISTRY OF TRANSPORTATION
 ONTARIO CLEAN WATER AGENCY
 HYDRO ELECTRIC POWER COMM. OF ONTARIO
 HYDRO ELECTRIC COMM. CITY OF MISSISSAUGA
 HYDRO ELECTRIC COMM. CITY OF BRAMPTON
 CABLE TELEVISION

10m 0 10 20 30m HORIZONTAL SCALE
 1m 0 1 2 3m VERTICAL SCALE

Region of Peel
Working for you

HIGHWAY 50

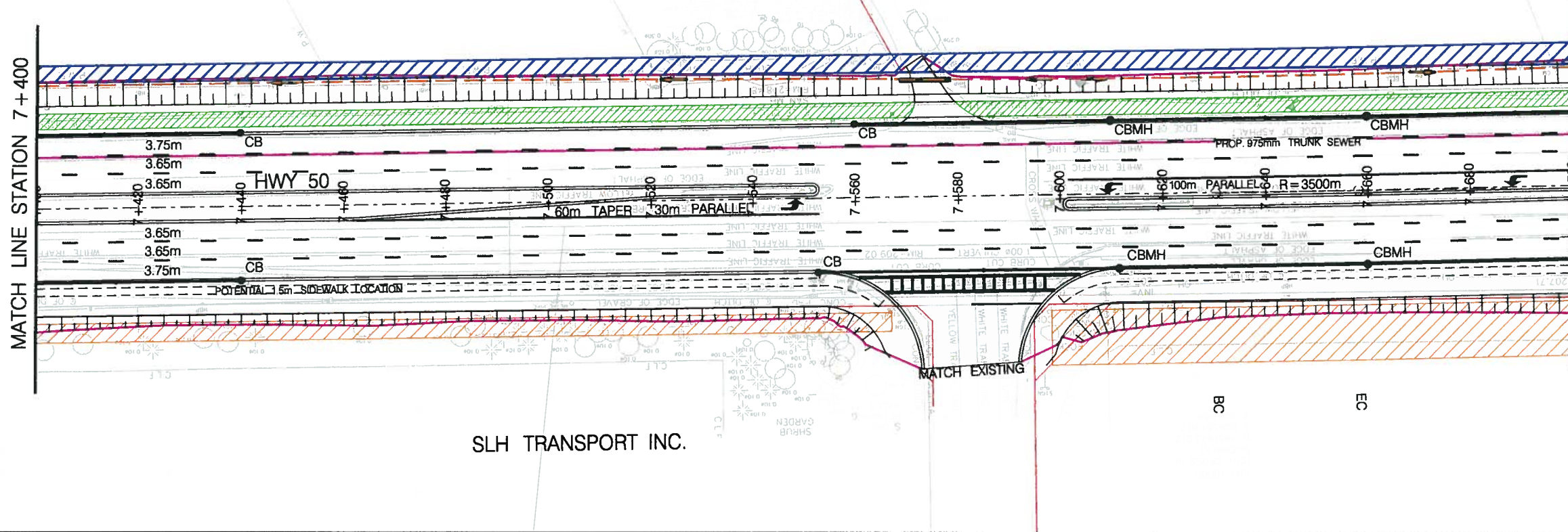
PROPOSED DESIGN

STA. 7+100 TO STA. 7+400

HIGHWAY 50

MATCH LINE STATION 7+400

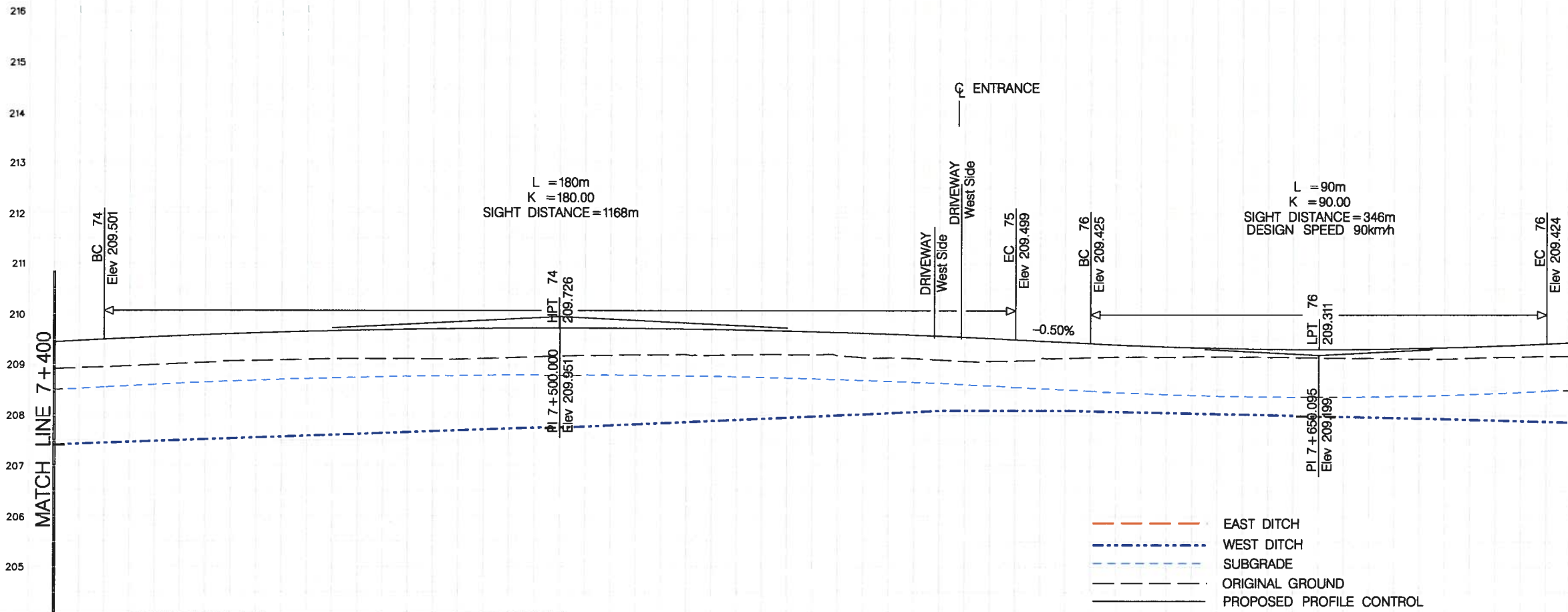
MATCH LINE STATION 7+700



SERVICE DATA					
SERVICE	DATE	INT.	SERVICE	DATE	INT.
SAN SEWERS			GAS MAINS		
STORM SEWERS			BELL U/G CABLE		
WATERMANS			HYDRO U/G CABLE		
TRANSIT			HYDRO ONE		
PARKS & REC.			CTV		
DRY CLEAN WATER			COMMUNIC. CABLES		

REVISIONS		
DATE	DETAILS	INT.

- GRADING LIMITS
- PROPOSED DITCH CENTRE LINE
- EXISTING PROPERTY LINE
- PROPERTY REQUIREMENT
- DRAINAGE EASEMENT
- TEMPORARY WORKING EASEMENT
- 3.0m MULTI-USE PATHWAY
- 1.5m SIDEWALK



General Notes

- All Driveways ASPHALT Unless Otherwise Noted.
- All Service Locations Are Approximate And Must Be Located Accurately In The Field
- Denotes Building - Not Located
- Denotes Building Located
- Type 'B' Bedding Unless Otherwise Noted (S&W)

BJM No. Elev.

The Contractor Is Responsible For Locating And Protecting All Existing Utilities Prior To And During Construction Location of Existing Utilities Approximate Only To Be Verified In Field By Contractor.

Designed by: Chkd. Approved by: _____

NOTICE TO CONTRACTOR

48 HOURS PRIOR TO COMMENCING WORK NOTIFY THE FOLLOWING

- THE REGIONAL MUNICIPALITY OF PEEL
- CITY OF MISSISSAUGA WORKS DEPT.
- CITY OF BRAMPTON WORKS DEPT.
- TOWN OF CALEDON WORKS DEPT.
- BELL TELEPHONE COMPANY
- CONSUMERS GAS COMPANY
- MINISTRY OF TRANSPORTATION
- ONTARIO CLEAN WATER AGENCY
- HYDRO ELECTRIC POWER COMM. OF ONTARIO
- HYDRO ELECTRIC COMM. CITY OF MISSISSAUGA
- HYDRO ELECTRIC COMM. CITY OF BRAMPTON
- CABLE TELEVISION

10m 0 10 20 30m HORIZONTAL SCALE

1m 0 1 2 3m VERTICAL SCALE

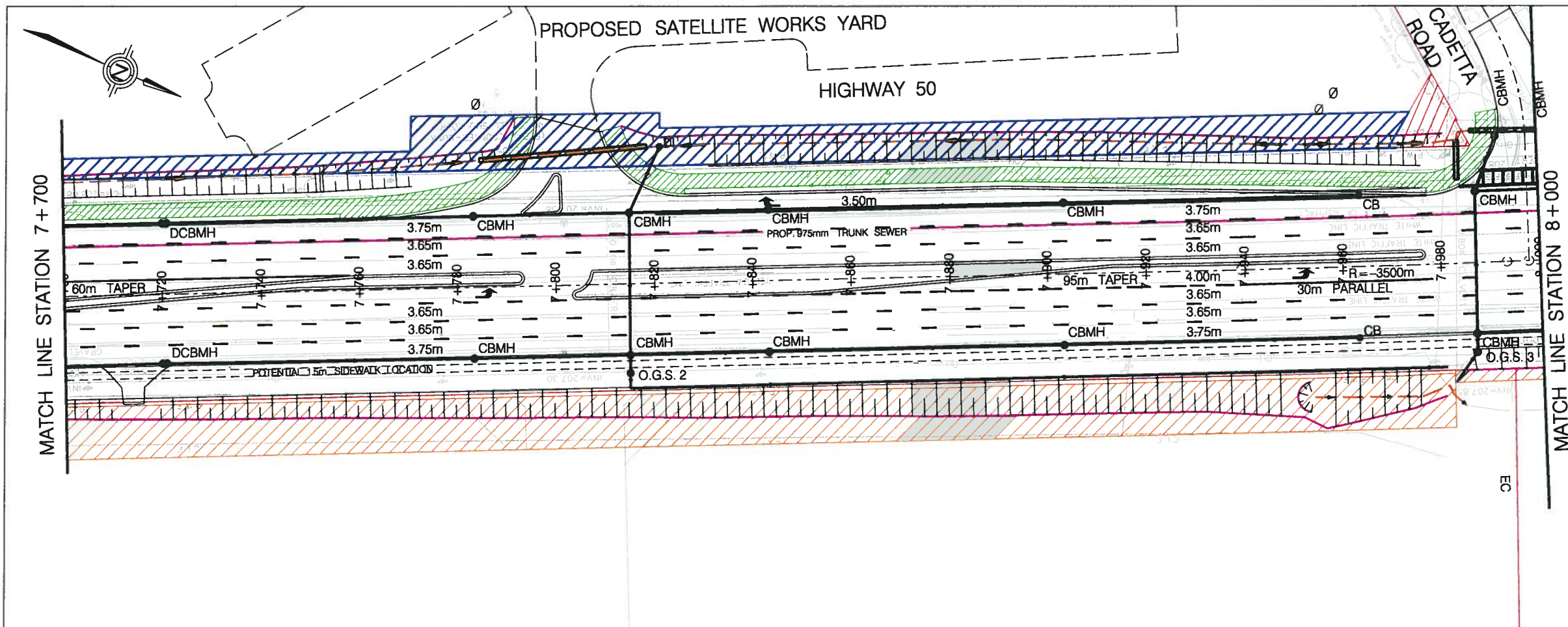
Region of Peel
Working for you

HIGHWAY 50

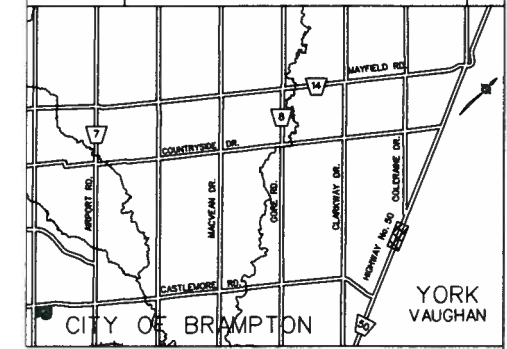
PROPOSED DESIGN

STA. 7+400 TO STA. 7+700

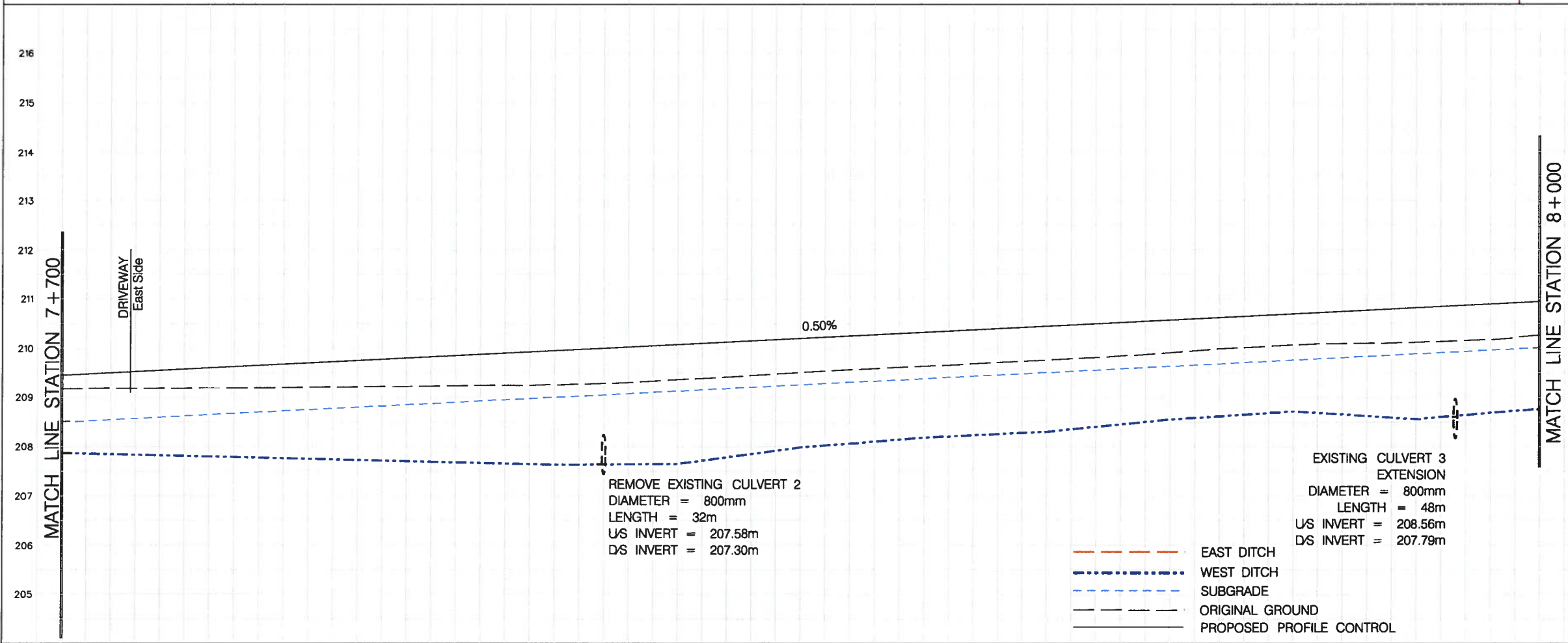
7+400	7+500	7+600	7+700 ROAD CHAINAGE
BOT. EL. OF WM.	CAD Area	Area Z-B	Project No. 4956
EX. ROAD ELEV.	Checked by L.L.	Drawn by N.N.	Plan No.
Date APR 10, 2012	Sheet 4 of 26		-D



SERVICE DATA					
SERVICE	DATE	INT.	SERVICE	DATE	INT.
SAN SEWERS			GAS MAINS		
STORM SEWERS			BELL U/G CABLE		
WATERMANS			HYDRO U/G CABLE		
TRANSIT			HYDRO ONE		
PAPERS & REC.			CITY		
ONT. CLEAN WATER			COMMERCIAL CABLES		



- KEY PLAN (N.T.S.)
- GRADING LIMITS
 - PROPOSED DITCH CENTRE LINE
 - EXISTING PROPERTY LINE
 - ▨ PROPERTY REQUIREMENT
 - ▨ DRAINAGE EASEMENT
 - ▨ TEMPORARY WORKING EASEMENT
 - ▨ 3.0m MULTI-USE PATHWAY
 - ▨ 1.5m SIDEWALK



General Notes

- - - All Driveways ASPHALT Unless Otherwise Noted.
- - - All Service Locations Are Approximate And Must Be Located Accurately In The Field
- Denotes Building - Not Located
- Denotes Building Located
- Type 'B' Bedding Unless Otherwise Noted (S&W)

BM. No. Elev.

The Contractor is Responsible For Locating And Protecting All Existing Utilities Prior To And During Construction. Location of Existing Utilities Approximate Only To Be Verified In Field By Contractor.

Designed by: _____ Approved by: _____

NOTICE TO CONTRACTOR
48 HOURS PRIOR TO COMMENCING WORK NOTIFY THE FOLLOWING:

THE REGIONAL MUNICIPALITY OF PEEL
CITY OF MISSISSAUGA WORKS DEPT.
CITY OF BRAMPTON WORKS DEPT.
TOWN OF CALEDON WORKS DEPT.
BELL TELEPHONE COMPANY
CONSUMERS GAS COMPANY
MINISTRY OF TRANSPORTATION
ONTARIO CLEAN WATER AGENCY
HYDRO ELECTRIC POWER COMM. OF ONTARIO
HYDRO ELECTRIC COMM. CITY OF MISSISSAUGA
HYDRO ELECTRIC COMM. CITY OF BRAMPTON
CABLE TELEVISION

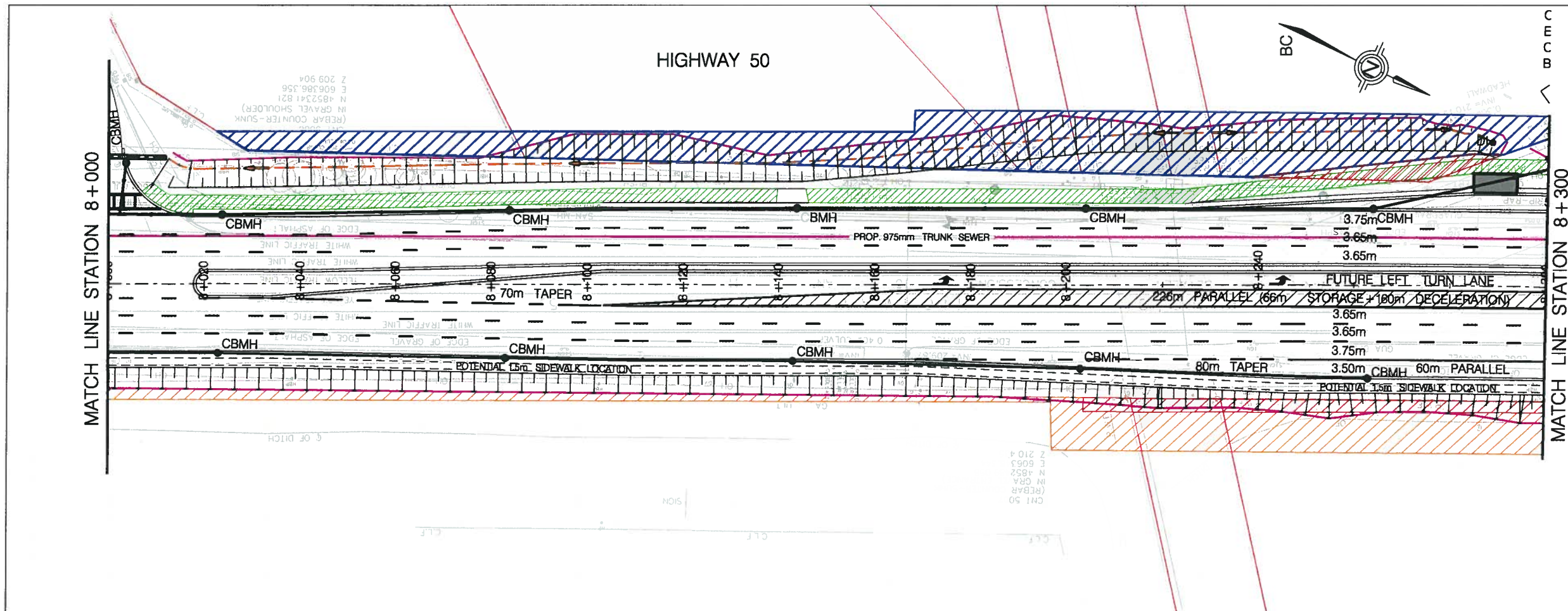
10m 0 10 20 30m HORIZONTAL SCALE
1m 0 1 2 3m VERTICAL SCALE

Region of Peel
Working for you

HIGHWAY 50

PROPOSED DESIGN

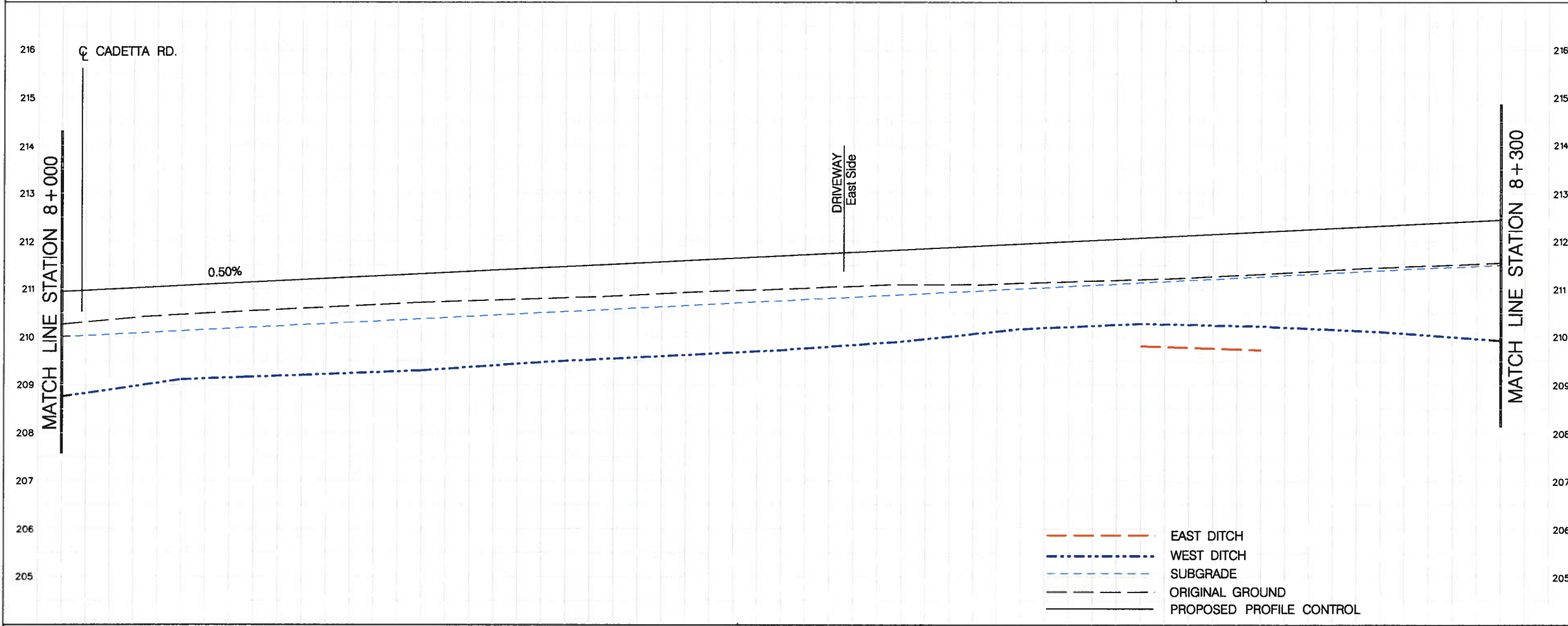
STA. 7+700 TO STA. 8+000



SERVICE DATA					
SERVICE	DATE	INIT.	SERVICE	DATE	INIT.
SAN SEWERS			GAS MAINS		
STORM SEWERS			BELL U/G CABLE		
WATERMANS			HYDRO U/G CABLE		
TRANSIT			HYDRO ONE		
TRUNKS & REG.			CITY		
ONT. CLEAN WATER			COMMUNIC. CABLES		

REVISIONS		
DATE	DETAILS	INIT.

- GRADING LIMITS
- PROPOSED DITCH CENTRE LINE
- EXISTING PROPERTY LINE
- PROPERTY REQUIREMENT
- DRAINAGE EASEMENT
- TEMPORARY WORKING EASEMENT
- 3.0m MULTI-USE PATHWAY
- 1.5m SIDEWALK



General Notes

- All Driveways ASPHALT Unless Otherwise Noted.
- All Service Locations Are Approximate And Must Be Located Accurately In The Field
- Denotes Building - Not Located
- Denotes Building Located
- Type 'B' Bedding Unless Otherwise Noted (S&D)

B.M. No. Elev.

The Contractor Is Responsible For Locating And Protecting All Existing Utilities Prior To And During Construction Location of Existing Utilities Approximate Only To Be Verified In Field By Contractor.

Designed by: _____ Approved by: _____

NOTICE TO CONTRACTOR

48 HOURS PRIOR TO COMMENCING WORK NOTIFY THE FOLLOWING

THE REGIONAL MUNICIPALITY OF PEEL
 CITY OF MISSISSAUGA WORKS DEPT.
 CITY OF BRAMPTON WORKS DEPT.
 TOWN OF CALEDON WORKS DEPT.
 BELL TELEPHONE COMPANY
 CONSUMERS GAS COMPANY
 MINISTRY OF TRANSPORTATION
 ONTARIO CLEAN WATER AGENCY
 HYDRO ELECTRIC POWER COMM. OF ONTARIO
 HYDRO ELECTRIC COMM. CITY OF MISSISSAUGA
 HYDRO ELECTRIC COMM. CITY OF BRAMPTON
 CABLE TELEVISION

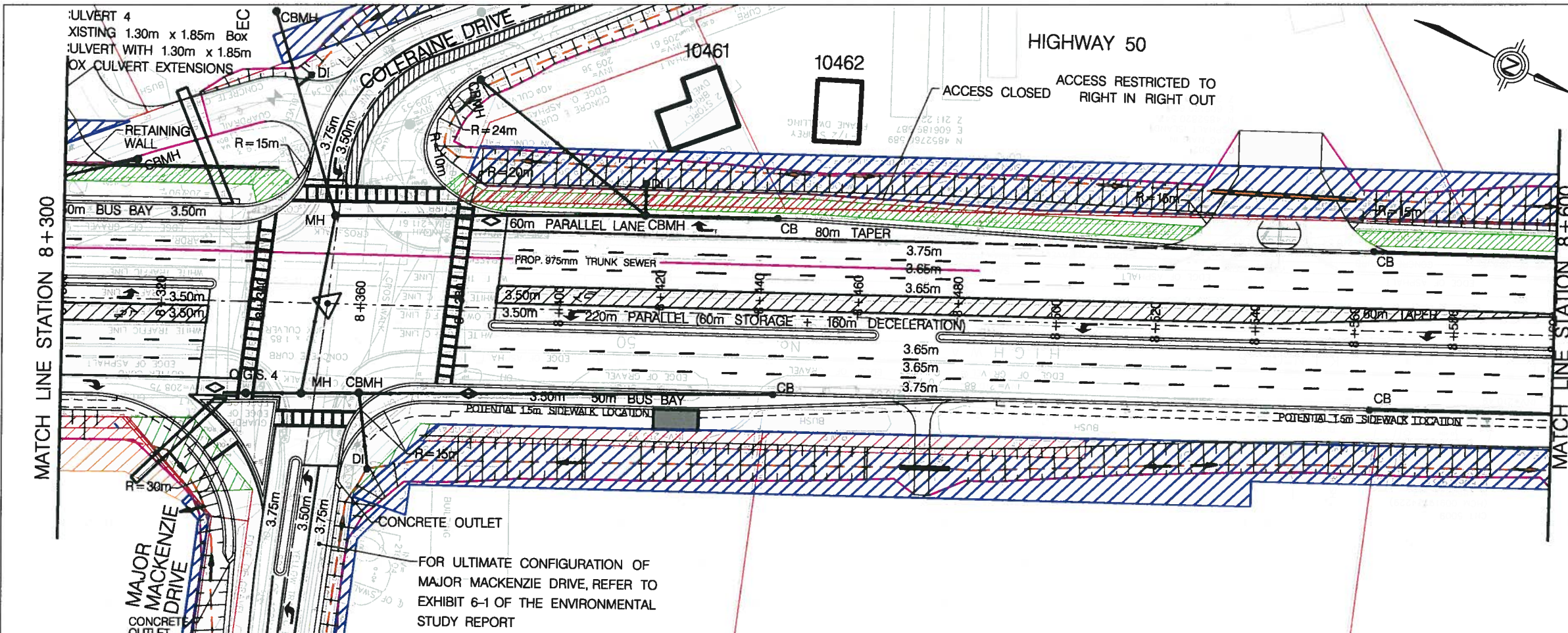
10m 0 10 20 30m HORIZONTAL SCALE
 1m 0 1 2 3m VERTICAL SCALE

Region of Peel
Working for you

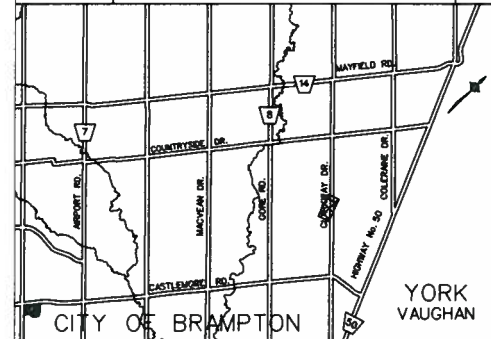
HIGHWAY 50

PROPOSED DESIGN

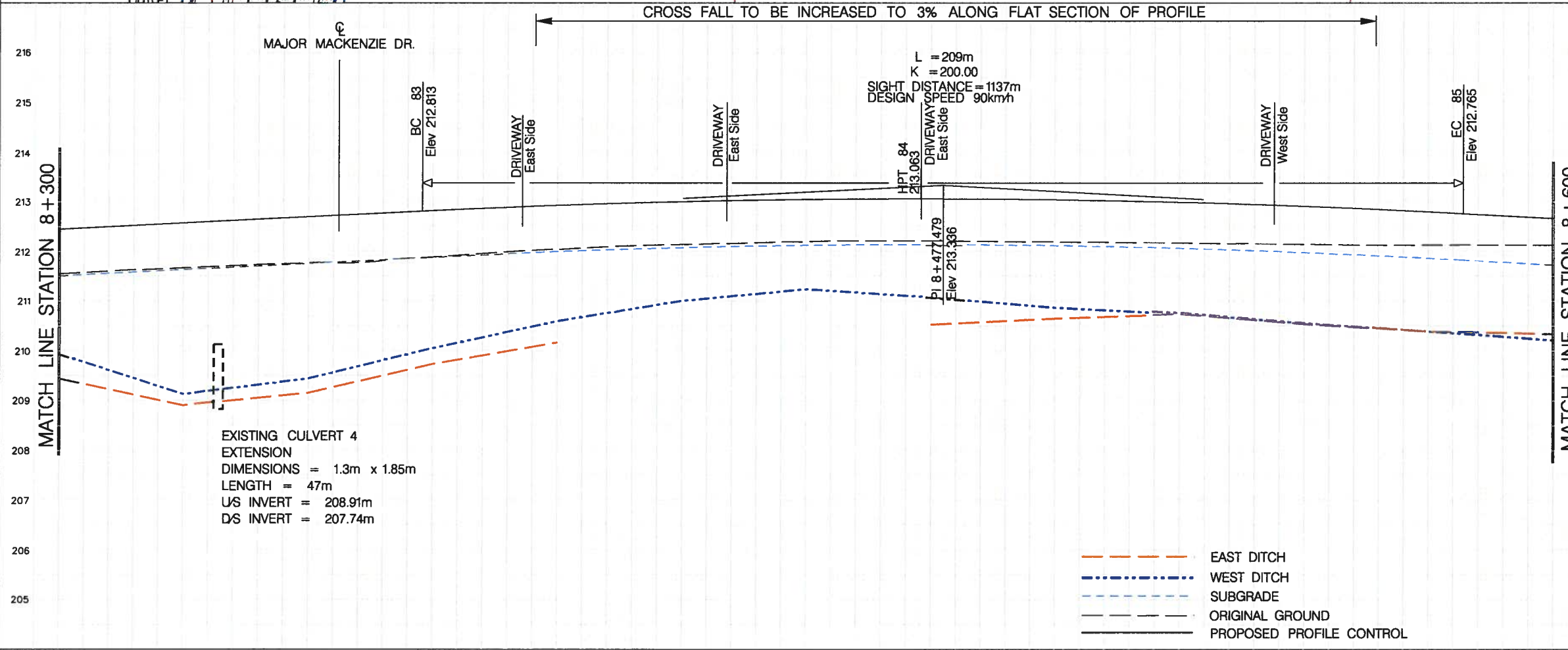
STA. 8+000 TO STA. 8+300



SERVICE DATA					
SERVICE	DATE	INT.	SERVICE	DATE	INT.
SAN SEWERS			GAS MAINS		
STORM SEWERS			BELL U/G CABLE		
WATERMANS			HYDRO U/G CABLE		
TRANSIT			HYDRO ONE		
PARKS & REC.			CITY		
DRY. CLEAN WATER			COMMUNIC. CABLES		



- GRADING LIMITS
- PROPOSED DITCH CENTRE LINE
- EXISTING PROPERTY LINE
- PROPERTY REQUIREMENT
- DRAINAGE EASEMENT
- TEMPORARY WORKING EASEMENT
- 3.0m MULTI-USE PATHWAY
- 1.5m SIDEWALK



General Notes

- - All Driveways ASPHALT Unless Otherwise Noted.
- - All Service Locations Are Approximate And Must Be Located Accurately In The Field
- Denotes Building - Not Located
- Denotes Building Located
- Type 'B' Bedding Unless Otherwise Noted (S&M)

B.M. No. Elev.

The Contractor Is Responsible For Locating And Protecting All Existing Utilities Prior To And During Construction Location of Existing Utilities Approximate Only To Be Verified In Field By Contractor.

NOTICE TO CONTRACTOR

48 HOURS PRIOR TO COMMENCING WORK NOTIFY THE FOLLOWING

THE REGIONAL MUNICIPALITY OF PEEL
 CITY OF MISSISSAUGA WORKS DEPT.
 CITY OF BRAMPTON WORKS DEPT.
 TOWN OF CALEDON WORKS DEPT.
 BELL TELEPHONE COMPANY
 CONSUMERS GAS COMPANY
 MINISTRY OF TRANSPORTATION
 ONTARIO CLEAN WATER AGENCY
 HYDRO ELECTRIC POWER COMM. OF ONTARIO
 HYDRO ELECTRIC COMM. CITY OF MISSISSAUGA
 HYDRO ELECTRIC COMM. CITY OF BRAMPTON
 CABLE TELEVISION

10m 0 10 20 30m HORIZONTAL SCALE
 1m 0 1 2 3m VERTICAL SCALE

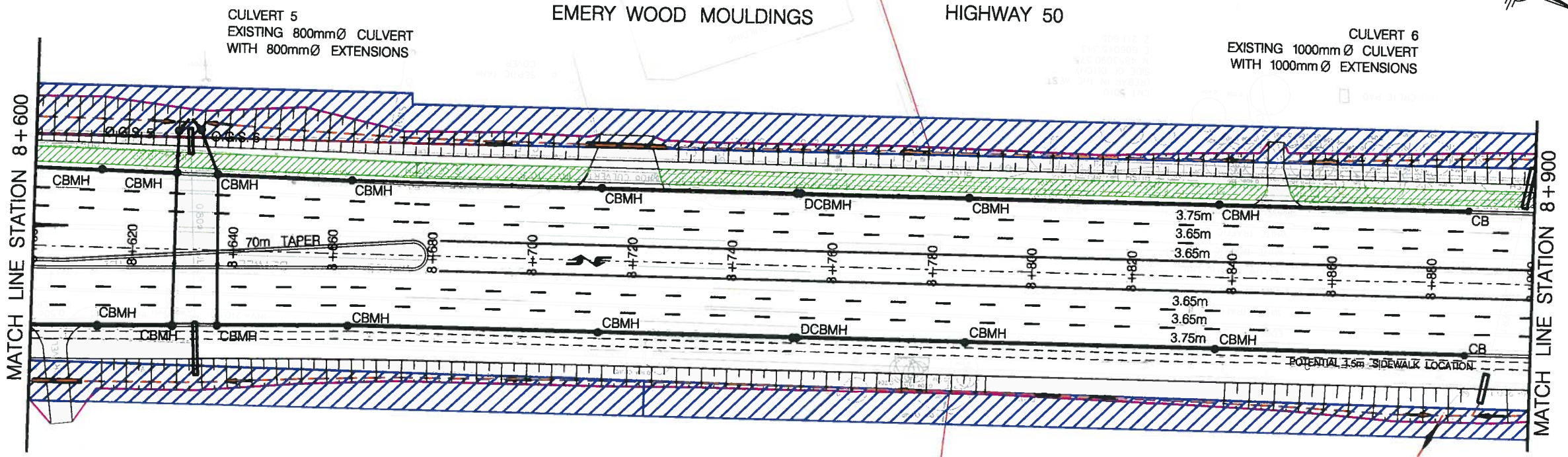
Region of Peel
Working for you

HIGHWAY 50

PROPOSED DESIGN

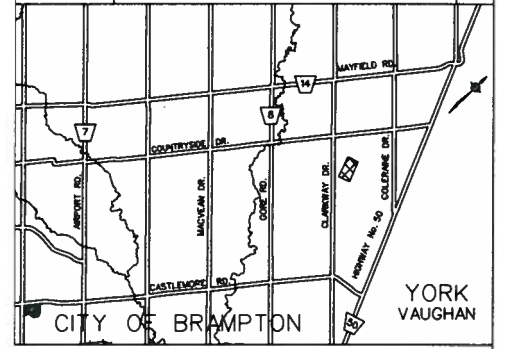
STA. 8+300 TO STA. 8+600

8+300	8+400	8+500	8+600	BOT. EL. OF WM.	Area Z-8	Project No. 4956
				EX. ROAD ELEV.	Checked by L.L.	Drawn by N.N.
				ROAD CHAINAGE	Date APR 10, 2012	Sheet 7 of 26

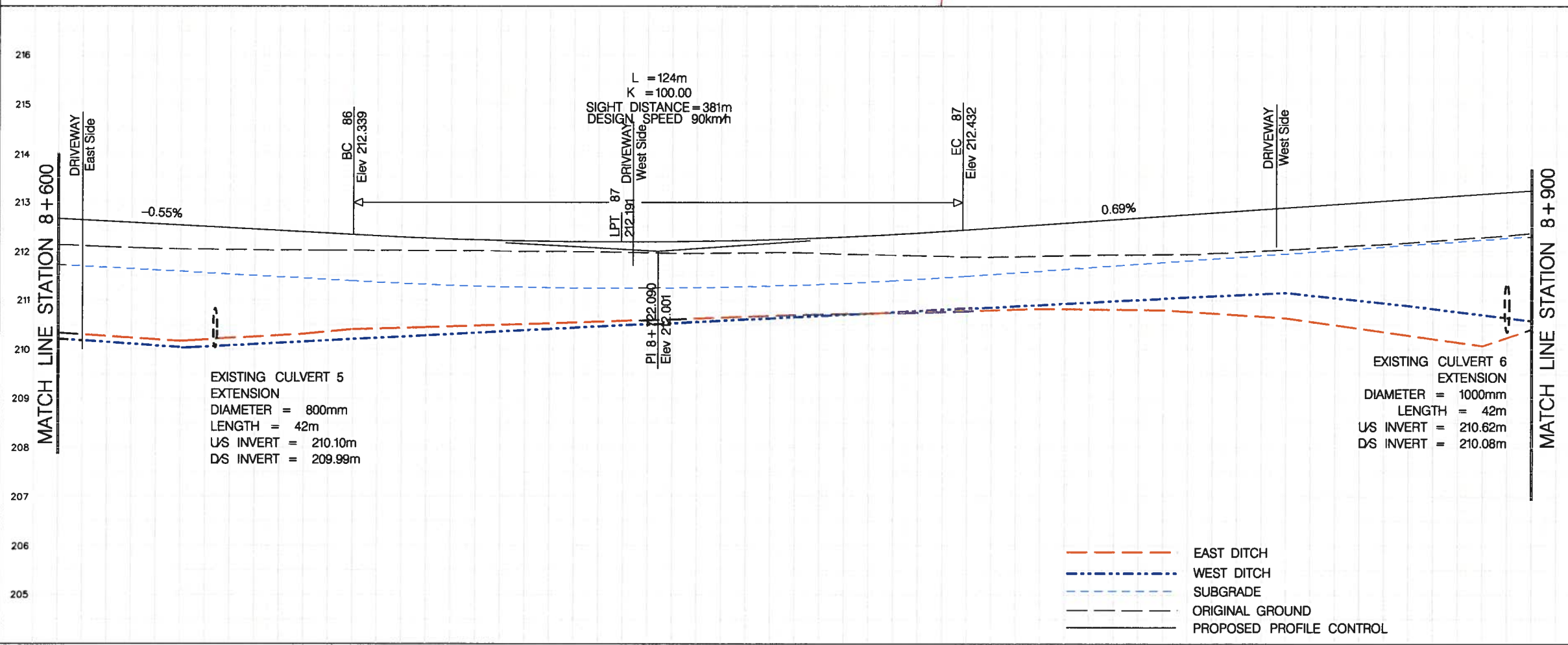


SERVICE DATA					
SERVICE	DATE	INT.	SERVICE	DATE	INT.
SAN SEWERS			GAS MAINS		
STORM SEWERS			BELL U/G CABLE		
WATERMANS			HYDRO U/G CABLE		
TRANSIT			HYDRO ONE		
PAVING & REC.			CITY COMMUNIC. CABLES		
DRY CLEAN WATER					

REVISIONS		
DATE	DETAILS	INIT.



- GRADING LIMITS
- PROPOSED DITCH CENTRE LINE
- EXISTING PROPERTY LINE
- PROPERTY REQUIREMENT
- DRAINAGE EASEMENT
- TEMPORARY WORKING EASEMENT
- 3.0m MULTI-USE PATHWAY
- 1.5m SIDEWALK



General Notes

- - All Driveways ASPHALT Unless Otherwise Noted.
- - All Service Locations Are Approximate And Must Be Located Accurately In The Field
- Denotes Building - Not Located
- Denotes Building Located
- Type 'B' Bedding Unless Otherwise Noted (S&M)

B.M. No. Elev.

The Contractor Is Responsible For Locating And Protecting All Existing Utilities Prior To And During Construction. Location of Existing Utilities Approximate Only. To Be Verified In Field By Contractor.

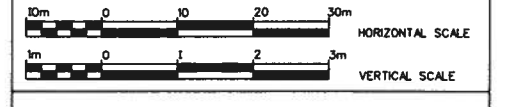
Designed by: _____ Chkd. _____

Approved by: _____

NOTICE TO CONTRACTOR

48 HOURS PRIOR TO COMMENCING WORK NOTIFY THE FOLLOWING

THE REGIONAL MUNICIPALITY OF PEEL
 CITY OF MISSISSAUGA WORKS DEPT.
 CITY OF BRAMPTON WORKS DEPT.
 TOWN OF CALEDON WORKS DEPT.
 BELL TELEPHONE COMPANY
 CONSUMERS GAS COMPANY
 MINISTRY OF TRANSPORTATION
 ONTARIO CLEAN WATER AGENCY
 HYDRO ELECTRIC POWER COMM. OF ONTARIO
 HYDRO ELECTRIC COMM. CITY OF MISSISSAUGA
 HYDRO ELECTRIC COMM. CITY OF BRAMPTON
 CABLE TELEVISION



Region of Peel
Working for you

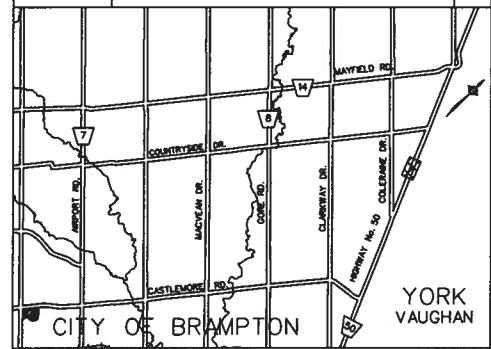
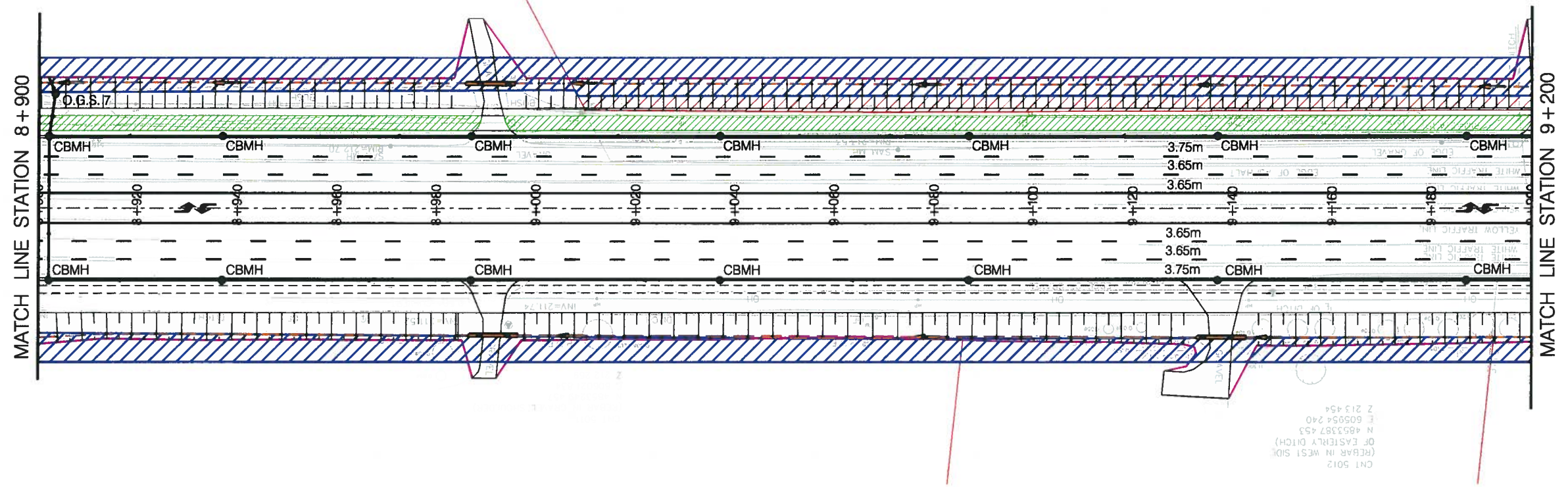
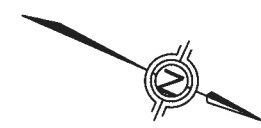
HIGHWAY 50

PROPOSED DESIGN

STA. 8+600 TO STA. 8+900

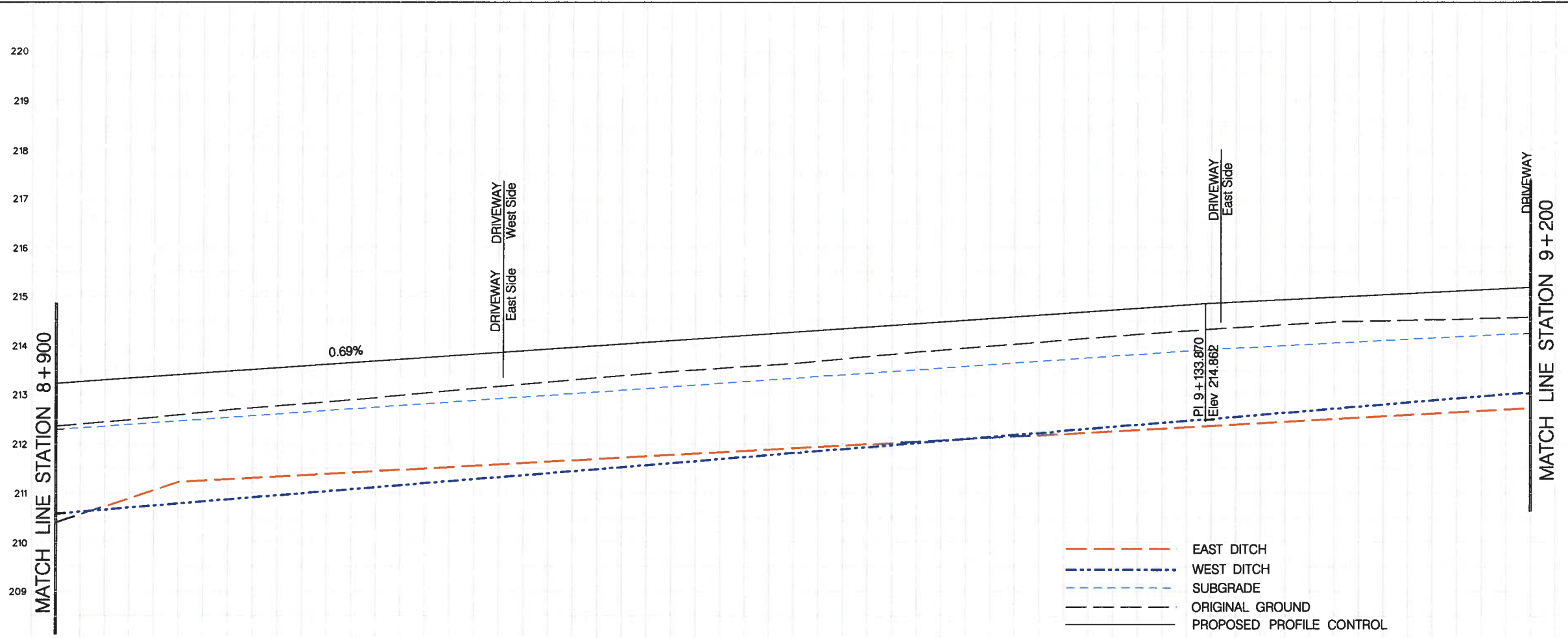
8+600	8+700	8+800	8+900
BOT. EL. OF WM.	CAD Area	Area Z-8	Project No. 4956
EX. ROAD ELEV.	Checked by L.L.	Drawn by N.N.	Plan No.
ROAD CHAINAGE	Date APR 10, 2012	Sheet 8 of 26	-D

HIGHWAY 50



- GRADING LIMITS
- PROPOSED DITCH CENTRE LINE
- EXISTING PROPERTY LINE
- PROPERTY REQUIREMENT
- DRAINAGE EASEMENT
- TEMPORARY WORKING EASEMENT
- 3.0m MULTI-USE PATHWAY
- 1.5m SIDEWALK

CNT 5012
 (REBAR IN WEST SIDE
 OF EASTERLY DITCH)
 N 485,387 45.3
 E 605,954 24.0
 Z 213.454



Designed by: _____ Chkd. _____

Approved by: _____

NOTICE TO CONTRACTOR

48 HOURS PRIOR TO COMMENCING WORK NOTIFY THE FOLLOWING

- THE REGIONAL MUNICIPALITY OF PEEL
- CITY OF MISSISSAUGA WORKS DEPT.
- CITY OF BRAMPTON WORKS DEPT.
- TOWN OF CALEDON WORKS DEPT.
- BELL TELEPHONE COMPANY
- CONSUMERS GAS COMPANY
- MINISTRY OF TRANSPORTATION
- ONTARIO CLEAN WATER AGENCY
- HYDRO ELECTRIC POWER COMM. OF ONTARIO
- HYDRO ELECTRIC COMM. CITY OF MISSISSAUGA
- HYDRO ELECTRIC COMM. CITY OF BRAMPTON
- CABLE TELEVISION



Region of Peel
Working for you

HIGHWAY 50

PROPOSED DESIGN

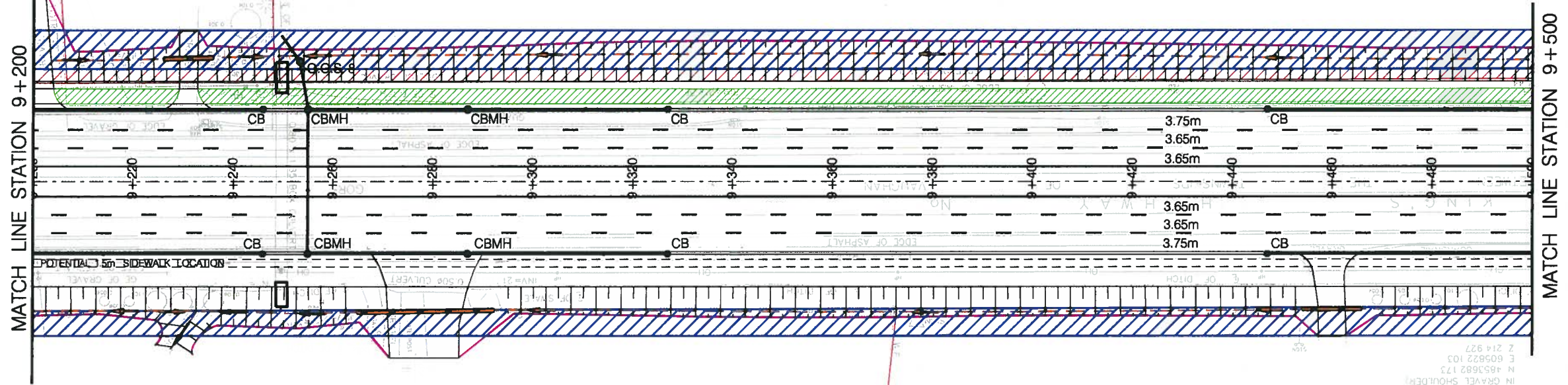
STA. 8+900 TO STA. 9+200

700

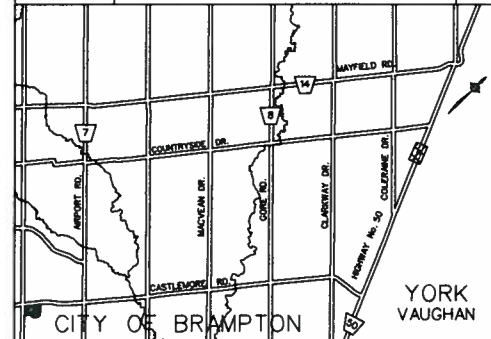
HIGHWAY 50



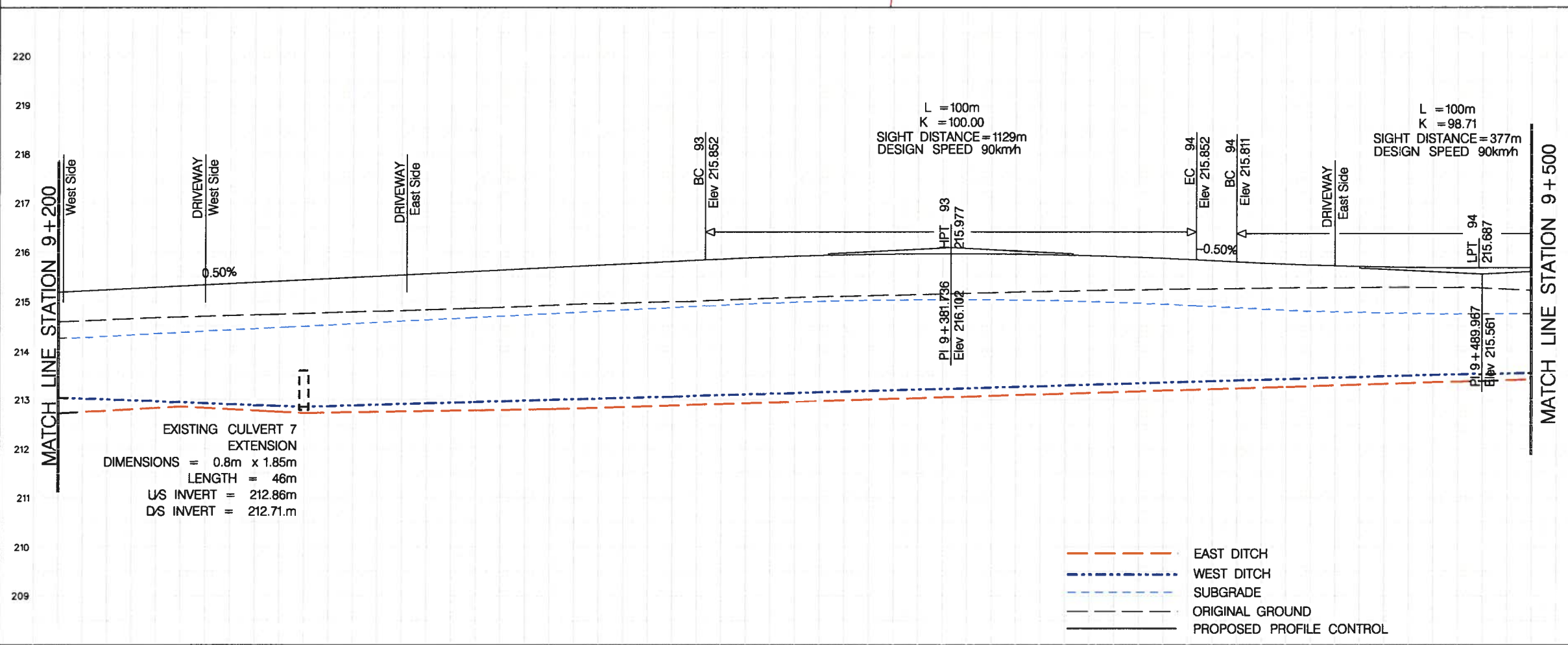
CULVERT 7
EXISTING 0.8m x 1.85m BOX
CULVERT WITH 0.8m x 1.85m
BOX CULVERT EXTENSIONS



SERVICE DATA					
SERVICE	DATE	INT.	SERVICE	DATE	INT.
SAN SEWERS			GAS MAINS		
STORM SEWERS			BELL U/G CABLE		
WATERMANS			HYDRO U/G CABLE		
TRANSIT			HYDRO ONE		
PARKS & REC.			CTV		
ONT. CLEAN WATER			COMMUNIC. CABLES		



- KEY PLAN (N.T.S.)
- GRADING LIMITS
 - PROPOSED DITCH CENTRE LINE
 - EXISTING PROPERTY LINE
 - PROPERTY REQUIREMENT
 - DRAINAGE EASEMENT
 - TEMPORARY WORKING EASEMENT
 - 3.0m MULTI-USE PATHWAY
 - 1.5m SIDEWALK



General Notes

- - All Driveways ASPHALT Unless Otherwise Noted.
- - All Service Locations Are Approximate And Must Be Located Accurately In The Field
- Denotes Building - Not Located
- Denotes Building Located
- Type 'B' Bedding Unless Otherwise Noted (S&W)

B.M. No. Elev.

The Contractor Is Responsible For Locating And Protecting All Existing Utilities Prior To And During Construction Location of Existing Utilities Approximate Only To Be Verified In Field By Contractor.

Designed by: Chkd.

Approved by: _____

NOTICE TO CONTRACTOR
48 HOURS PRIOR TO COMMENCING WORK NOTIFY THE FOLLOWING

- THE REGIONAL MUNICIPALITY OF PEEL
- CITY OF MISSISSAUGA WORKS DEPT.
- CITY OF BRAMPTON WORKS DEPT.
- TOWN OF CALEDON WORKS DEPT.
- BELL TELEPHONE COMPANY
- CONSUMERS GAS COMPANY
- MINISTRY OF TRANSPORTATION
- ONTARIO CLEAN WATER AGENCY
- HYDRO ELECTRIC POWER COMM. OF ONTARIO
- HYDRO ELECTRIC COMM. CITY OF MISSISSAUGA
- HYDRO ELECTRIC COMM. CITY OF BRAMPTON
- CABLE TELEVISION

10m 0 10 20 30m HORIZONTAL SCALE
1m 0 1 2 3m VERTICAL SCALE

Region of Peel
Working for you

HIGHWAY 50

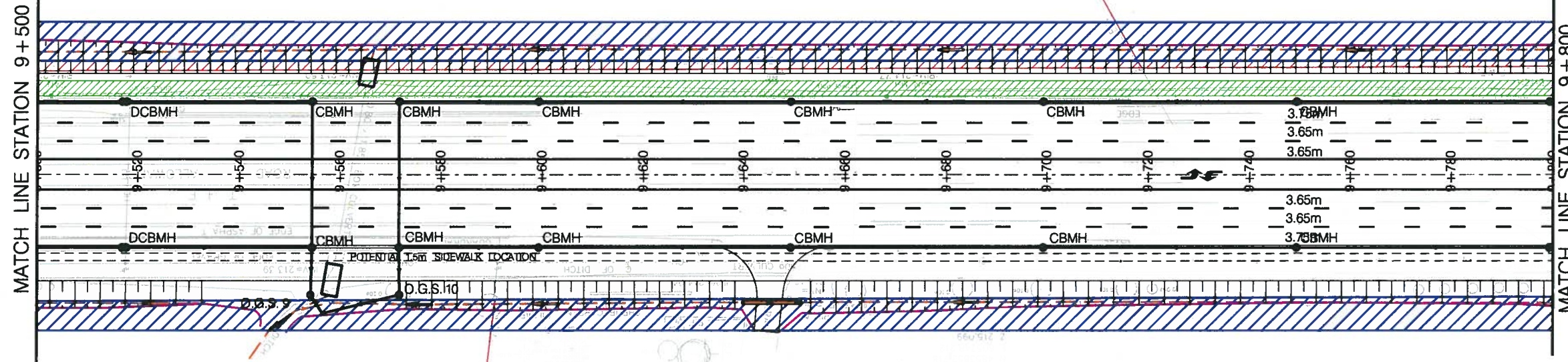
PROPOSED DESIGN

STA. 9+200 TO STA. 9+500

9+200	9+300	9+400	BOT. EL. OF WM.	CAD Area	Area Z-8	Project No. 4956
			EX. ROAD ELEV.	Checked by L.L.	Drawn by N.N.	Plan No.
			ROAD CHAINAGE	Date APR 10, 2012	Sheet 10 of 26	9-D

CULVERT 8
 EXISTING 0.8m x 1.85m BOX
 CULVERT WITH 0.8m x 1.85m
 BOX CULVERT EXTENSIONS

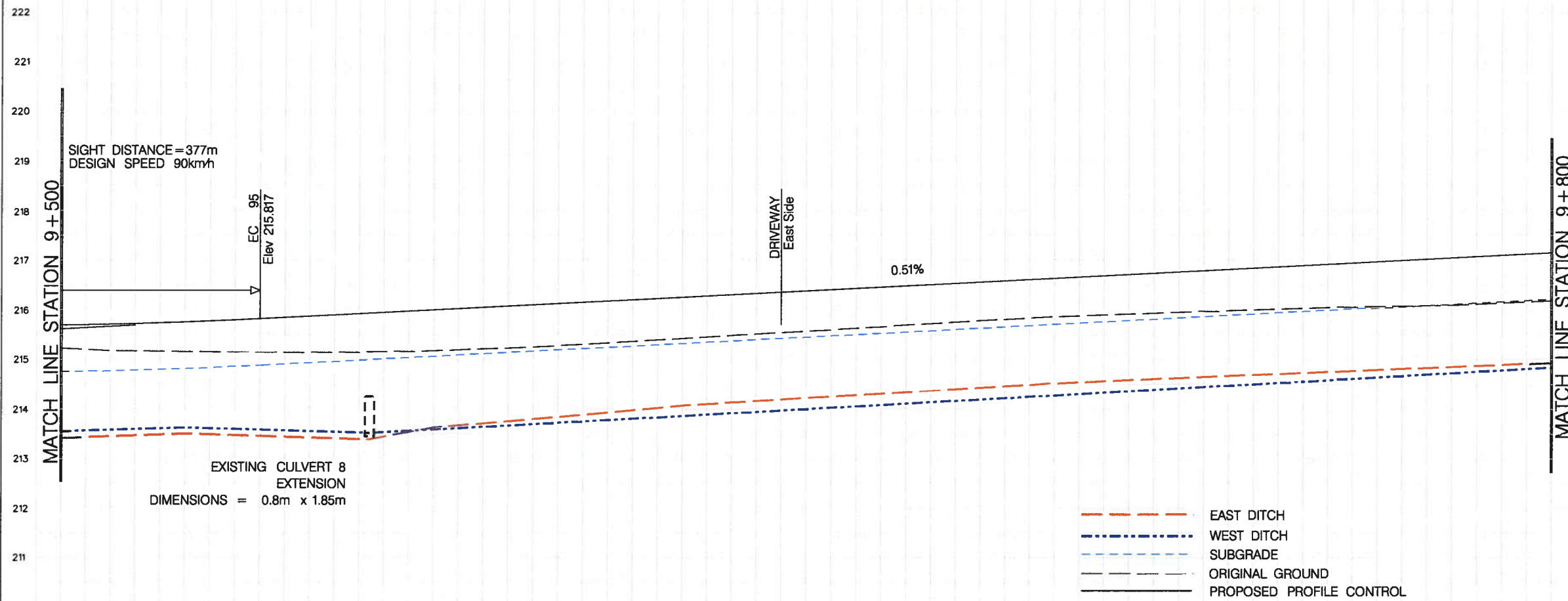
HIGHWAY 50



SERVICE DATA					
SERVICE	DATE	INT.	SERVICE	DATE	INT.
SAN SEWERS			GAS MAINS		
STORM SEWERS			BELL U/G CABLE		
WATERMANS			HYDRO U/G CABLE		
TRANSIT			HYDRO ONE		
PARKS & REC.			CTV		
ONT. CLEAN WATER			COMMUNIC. CABLES		

REVISIONS		
DATE	DETAILS	INT.

- KEY PLAN (N.T.S.)
- GRADING LIMITS
 - PROPOSED DITCH CENTRE LINE
 - EXISTING PROPERTY LINE
 - PROPERTY REQUIREMENT
 - DRAINAGE EASEMENT
 - TEMPORARY WORKING EASEMENT
 - 3.0m MULTI-USE PATHWAY
 - 1.5m SIDEWALK



General Notes

- - All Driveways ASPHALT Unless Otherwise Noted.
- - All Service Locations Are Approximate And Must Be Located Accurately In The Field
- Denotes Building - Not Located
- Denotes Building Located
- Type 'B' Bedding Unless Otherwise Noted (SAND)

B.M. No. Elev.

The Contractor Is Responsible For Locating And Protecting All Existing Utilities Prior To And During Construction Location of Existing Utilities Approximate Only To Be Verified In Field By Contractor.

Designed by _____ Chkd. _____

Approved by _____

NOTICE TO CONTRACTOR
 48 HOURS PRIOR TO COMMENCING WORK NOTIFY THE FOLLOWING

THE REGIONAL MUNICIPALITY OF PEEL
 CITY OF MISSISSAUGA WORKS DEPT.
 CITY OF BRAMPTON WORKS DEPT.
 TOWN OF CALEDON WORKS DEPT.
 BELL TELEPHONE COMPANY
 CONSUMERS GAS COMPANY
 MINISTRY OF TRANSPORTATION
 ONTARIO CLEAN WATER AGENCY
 HYDRO ELECTRIC POWER COMM. OF ONTARIO
 HYDRO ELECTRIC COMM. CITY OF MISSISSAUGA
 HYDRO ELECTRIC COMM. CITY OF BRAMPTON
 CABLE TELEVISION

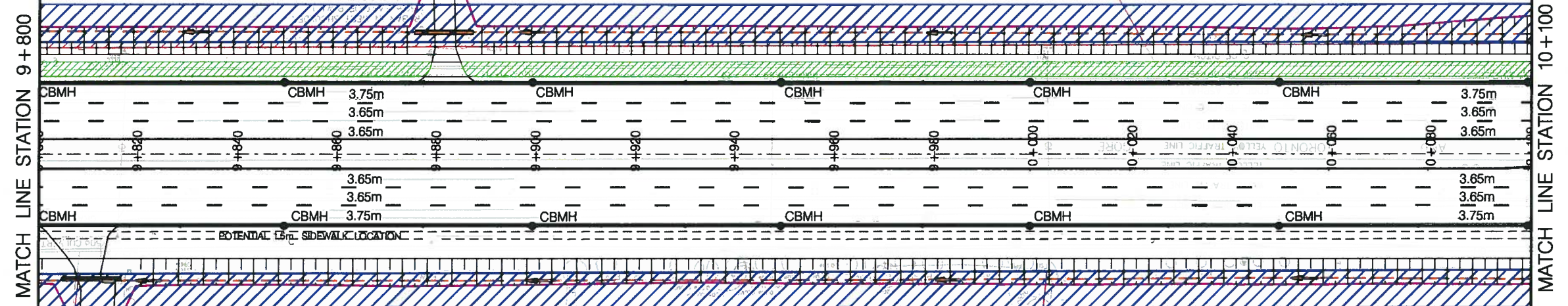


Region of Peel
Working for you

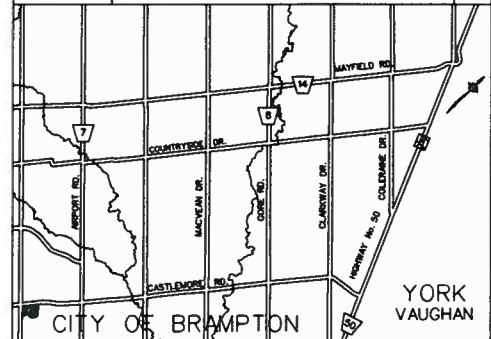
HIGHWAY 50
 PROPOSED DESIGN

9+500	9+600	9+700	9+800
BOT. EL. OF WM.	CAD Area	Area Z-B	Project No. 4956
EX. ROAD ELEV.	Checked by L.L.	Drawn by N.N.	Plan No.
ROAD CHAINAGE	Date APR 10, 2012	Sheet 11 of 26	-D

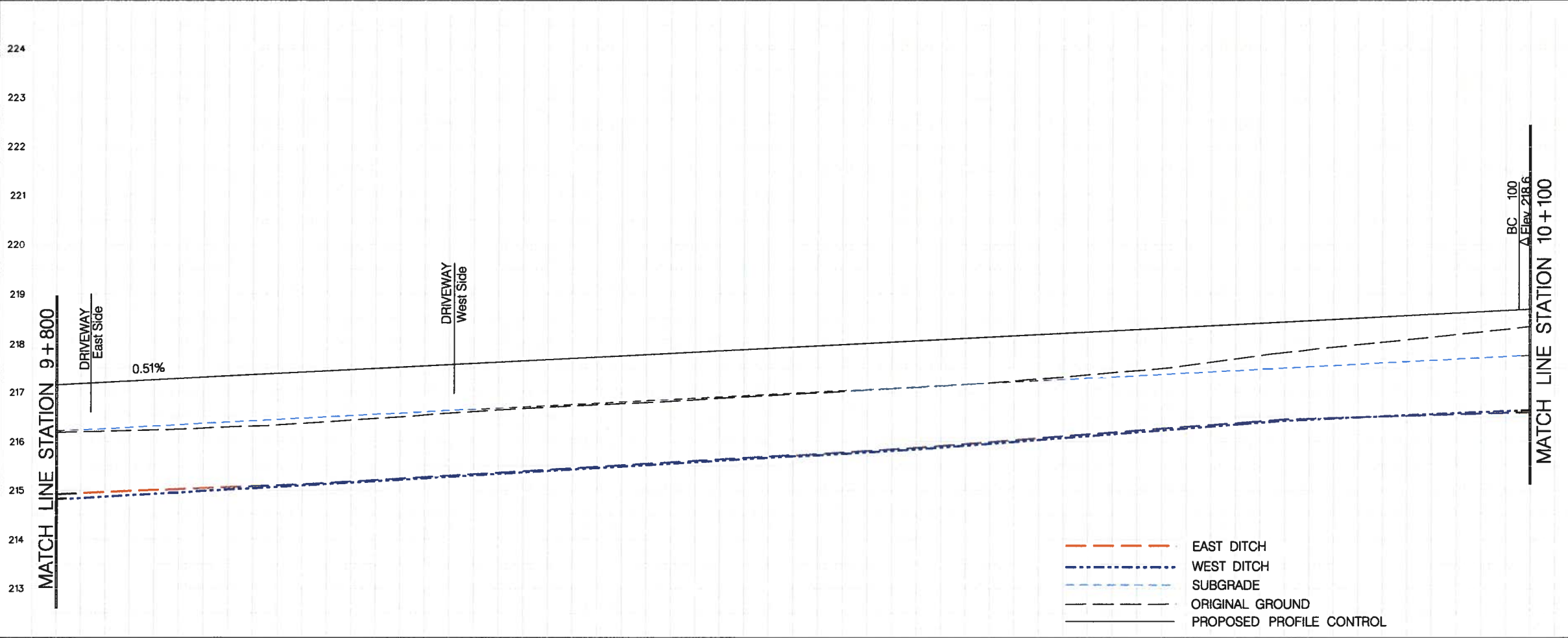
HIGHWAY 50



SERVICE DATA					
SERVICE	DATE	INT.	SERVICE	DATE	INT.
SAN SEWERS			GAS MAINS		
STORM SEWERS			BELL U/G CABLE		
WATER MAINS			HYDRO U/G CABLE		
TRANSIT			HYDRO ONE		
PARKS & REC.			CTV		
ONT. CLEAN WATER			COMMUNIC. CABLES		



- GRADING LIMITS
- PROPOSED DITCH CENTRE LINE
- EXISTING PROPERTY LINE
- PROPERTY REQUIREMENT
- DRAINAGE EASEMENT
- TEMPORARY WORKING EASEMENT
- 3.0m MULTI-USE PATHWAY
- 1.5m SIDEWALK



General Notes

- - All Driveways ASPHALT Unless Otherwise Noted.
- - All Service Locations Are Approximate And Must Be Located Accurately In The Field
- Denotes Building - Not Located
- Denotes Building Located
- Type 'B' Bedding Unless Otherwise Noted (S&M)

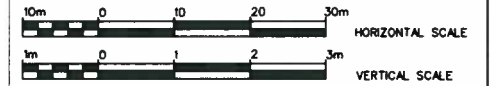
B.M. No. Elev.

The Contractor Is Responsible For Locating And Protecting All Existing Utilities Prior To And During Construction Location of Existing Utilities Approximate Only To Be Verified In Field By Contractor.

Designed by: _____
 Approved by: _____

NOTICE TO CONTRACTOR
 48 HOURS PRIOR TO COMMENCING WORK NOTIFY THE FOLLOWING

THE REGIONAL MUNICIPALITY OF PEEL
 CITY OF MISSISSAUGA WORKS DEPT.
 CITY OF BRAMPTON WORKS DEPT.
 TOWN OF CALEDON WORKS DEPT.
 BELL TELEPHONE COMPANY
 CONSUMERS GAS COMPANY
 MINISTRY OF TRANSPORTATION
 ONTARIO CLEAN WATER AGENCY
 HYDRO ELECTRIC POWER COMM. OF ONTARIO
 HYDRO ELECTRIC COMM. CITY OF MISSISSAUGA
 HYDRO ELECTRIC COMM. CITY OF BRAMPTON
 CABLE TELEVISION

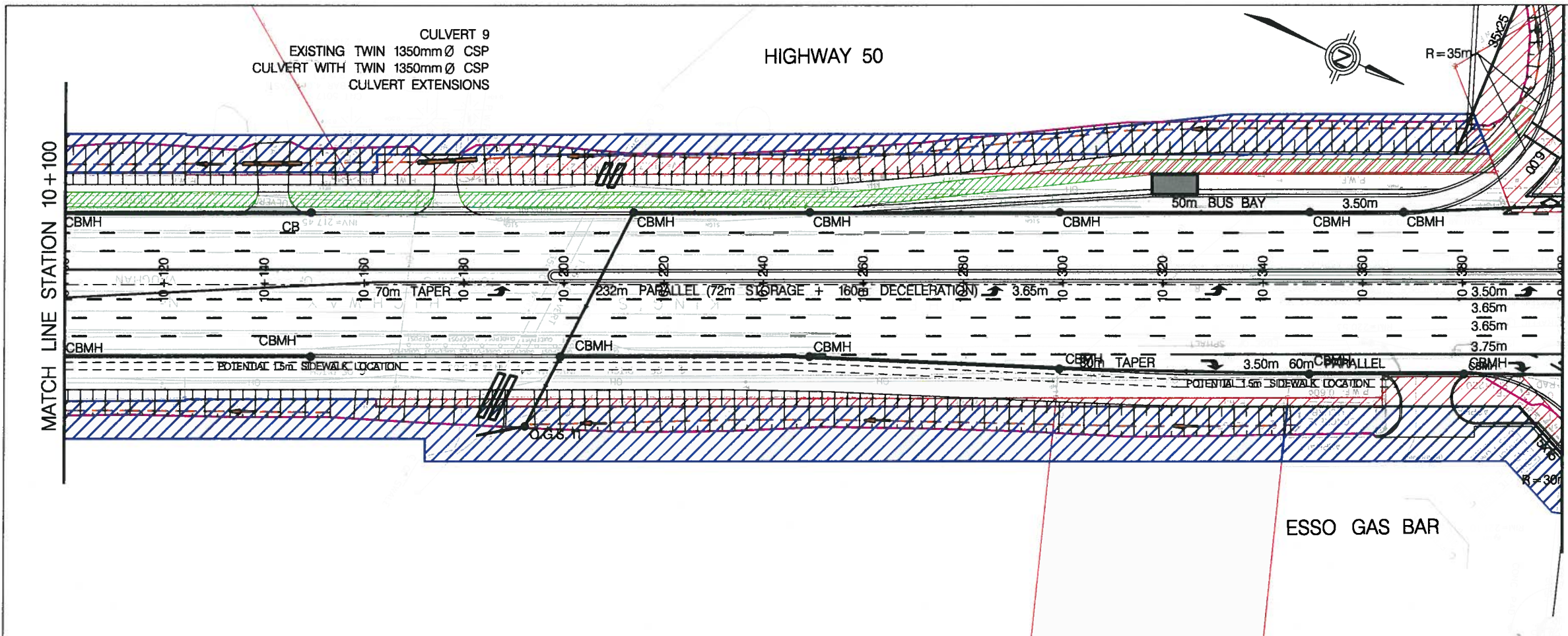


Region of Peel
Working for you

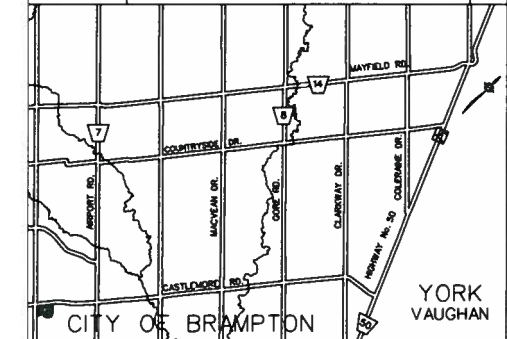
HIGHWAY 50

PROPOSED DESIGN

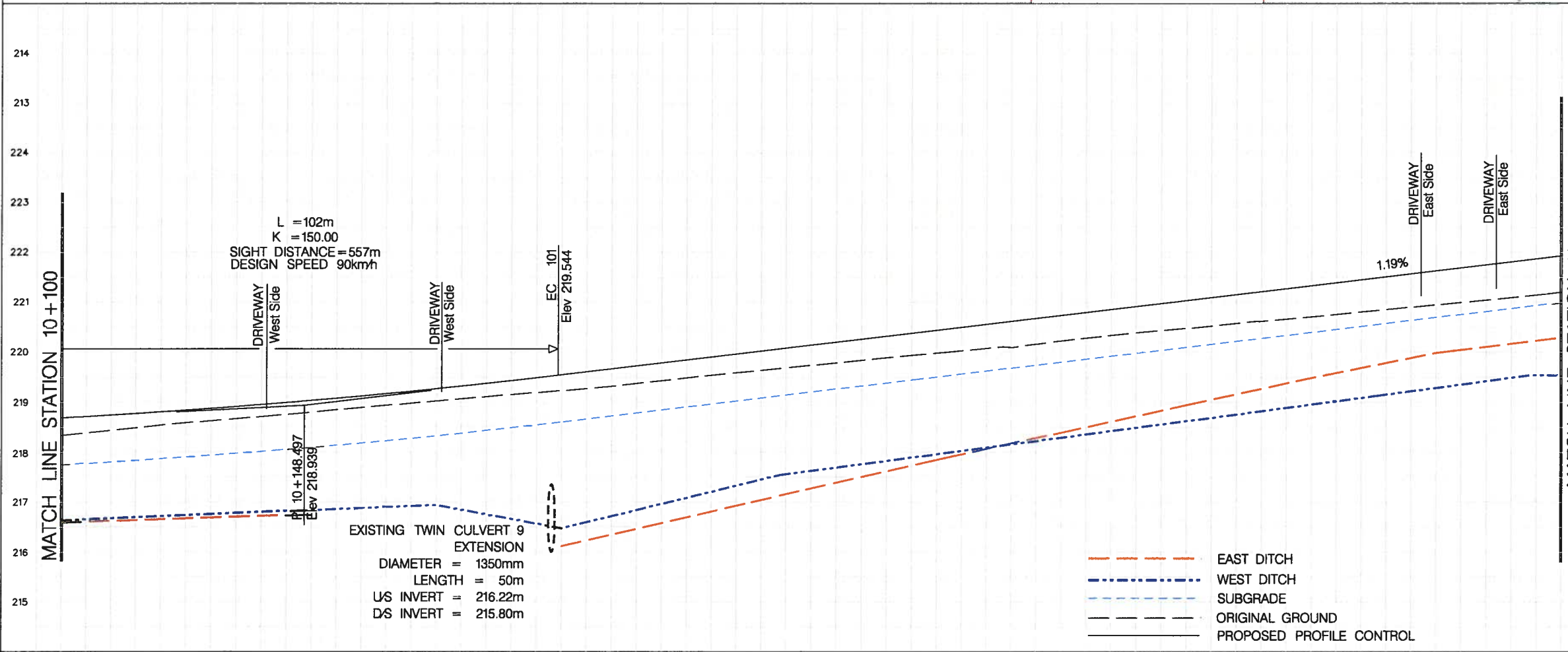
STA. 9+800 TO STA. 10+100



SERVICE DATA					
SERVICE	DATE	INT.	SERVICE	DATE	INT.
SAN SEWERS			GAS MAINS		
STORM SEWERS			BELL U/G CABLE		
WATERMANS			HYDRO U/G CABLE		
TRANSIT			HYDRO ONE		
PARKS & REC.			CTY		
ONT. CLEAN WATER			COMM. CABLES		



- KEY PLAN (N.T.S.)
- GRADING LIMITS
 - PROPOSED DITCH CENTRE LINE
 - EXISTING PROPERTY LINE
 - PROPERTY REQUIREMENT
 - DRAINAGE EASEMENT
 - TEMPORARY WORKING EASEMENT
 - 3.0m MULTI-USE PATHWAY
 - 1.5m SIDEWALK



General Notes

- - All Driveways ASPHALT Unless Otherwise Noted.
- - All Service Locations Are Approximate And Must Be Located Accurately In The Field
- Denotes Building - Not Located
- Denotes Building Located
- Type 'B' Bedding Unless Otherwise Noted (S&M)

B.M. No. Elev.

The Contractor Is Responsible For Locating And Protecting All Existing Utilities Prior To And During Construction Location of Existing Utilities Approximate Only To Be Verified In Field By Contractor.

Designed by: _____ Approved by: _____

NOTICE TO CONTRACTOR

48 HOURS PRIOR TO COMMENCING WORK NOTIFY THE FOLLOWING

THE REGIONAL MUNICIPALITY OF PEEL
CITY OF MISSISSAUGA WORKS DEPT.
CITY OF BRAMPTON WORKS DEPT.
TOWN OF CALEDON WORKS DEPT.
BELL TELEPHONE COMPANY
CONSUMERS GAS COMPANY
MINISTRY OF TRANSPORTATION
ONTARIO CLEAN WATER AGENCY
HYDRO ELECTRIC POWER COMM. OF ONTARIO
HYDRO ELECTRIC COMM. CITY OF MISSISSAUGA
HYDRO ELECTRIC COMM. CITY OF BRAMPTON
CABLE TELEVISION

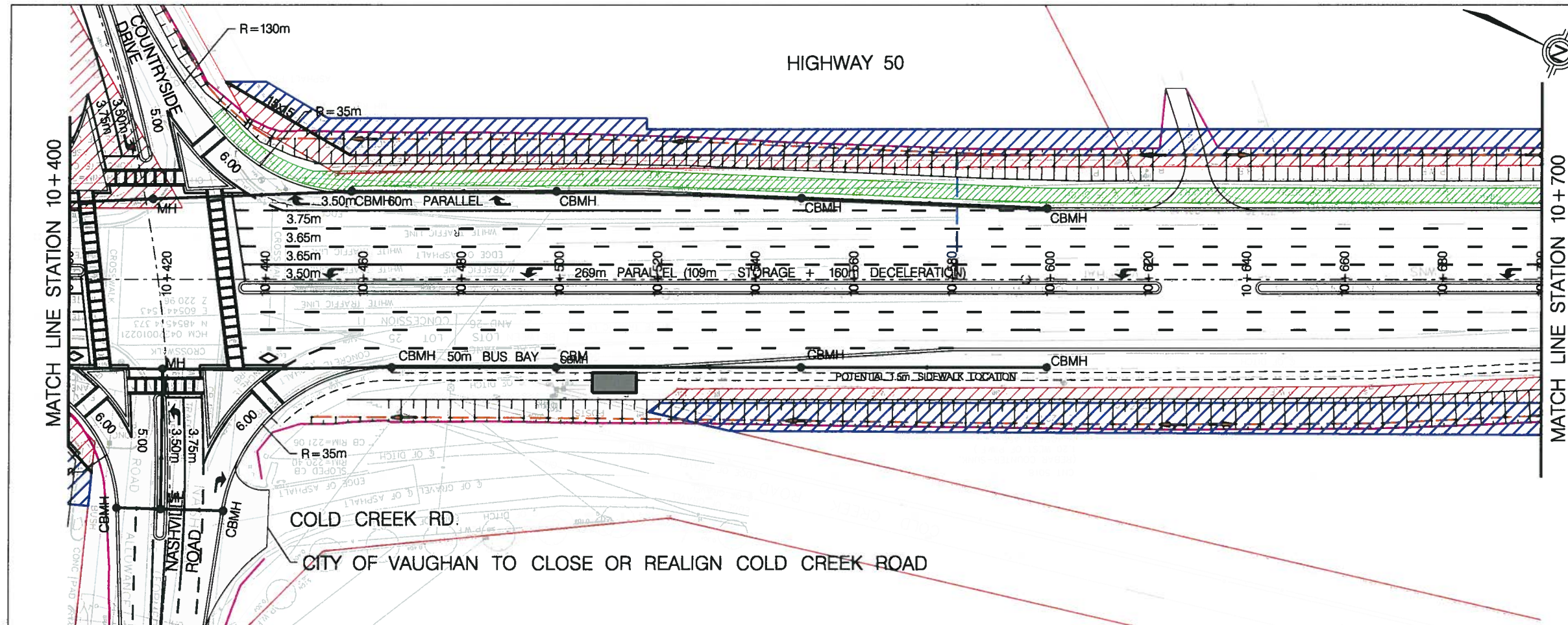
10m 0 10 20 30m HORIZONTAL SCALE
1m 0 1 2 3m VERTICAL SCALE

Region of Peel
Working for you

HIGHWAY 50

PROPOSED DESIGN

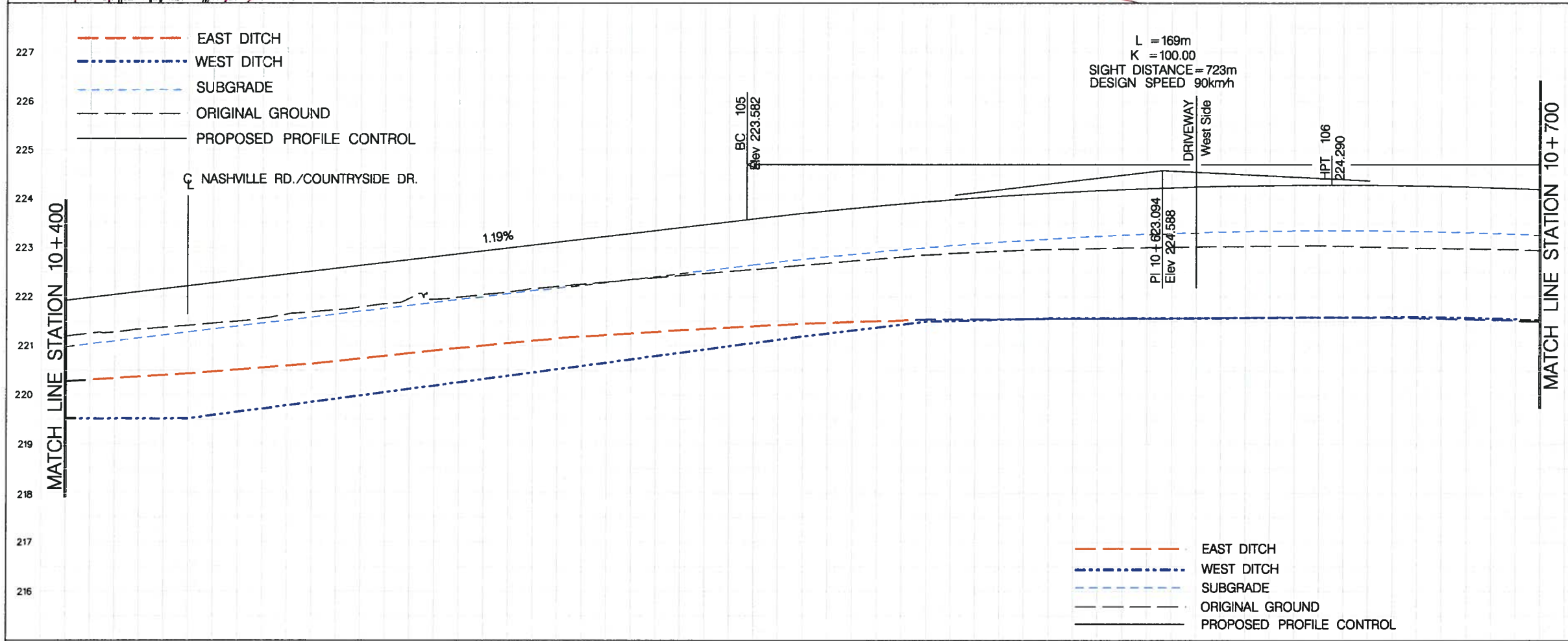
STA. 10+100 TO STA. 10+400



SERVICE DATA					
SERVICE	DATE	INT.	SERVICE	DATE	INT.
SAN SEWERS			GAS MAINS		
STORM SEWERS			BELL U/G CABLE		
WATERMANS			HYDRO U/G CABLE		
TRANSIT			HYDRO ONE		
PARKS & REC.			CTV		
ONT. CLEAN WATER			COMMUNIC. CABLES		

REVISIONS		
DATE	DETAILS	INT.

- GRADING LIMITS
- PROPOSED DITCH CENTRE LINE
- EXISTING PROPERTY LINE
- PROPERTY REQUIREMENT
- DRAINAGE EASEMENT
- TEMPORARY WORKING EASEMENT
- 3.0m MULTI-USE PATHWAY
- 1.5m SIDEWALK



General Notes

- All Driveways ASPHALT Unless Otherwise Noted.
- All Service Locations Are Approximate And Must Be Located Accurately In The Field
- Denotes Building - Not Located
- Denotes Building Located
- Type 'B' Bedding Unless Otherwise Noted (S&D)

B.M. No. Elev.
 The Contractor Is Responsible For Locating And Protecting All Existing Utilities Prior To And During Construction Location of Existing Utilities Approximate Only To Be Verified In Field By Contractor.

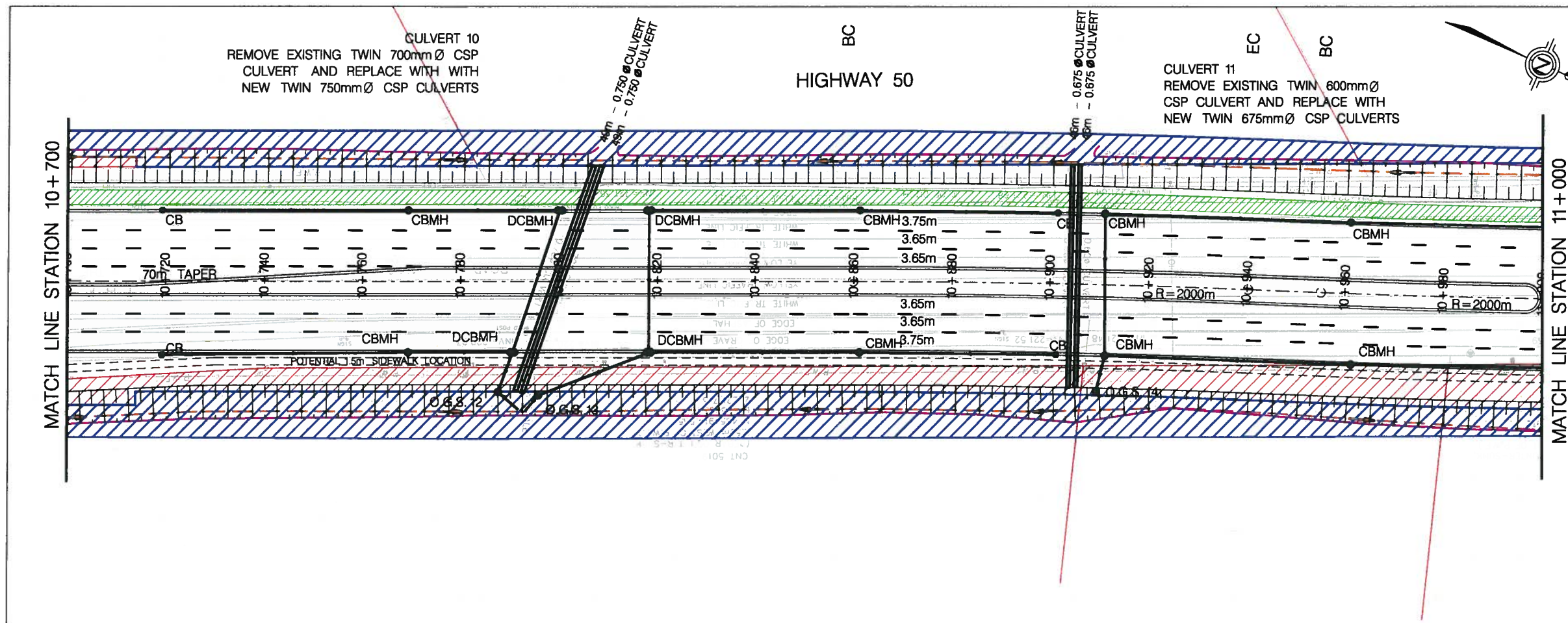
Designed by: Chid. Approved by: _____

NOTICE TO CONTRACTOR
 48 HOURS PRIOR TO COMMENCING WORK NOTIFY THE FOLLOWING:
 THE REGIONAL MUNICIPALITY OF PEEL
 CITY OF MISSISSAUGA WORKS DEPT.
 CITY OF BRAMPTON WORKS DEPT.
 TOWN OF CALEDON WORKS DEPT.
 BELL TELEPHONE COMPANY
 CONSUMERS GAS COMPANY
 MINISTRY OF TRANSPORTATION
 ONTARIO CLEAN WATER AGENCY
 HYDRO ELECTRIC POWER COMM. OF ONTARIO
 HYDRO ELECTRIC COMM. CITY OF MISSISSAUGA
 HYDRO ELECTRIC COMM. CITY OF BRAMPTON
 CABLE TELEVISION

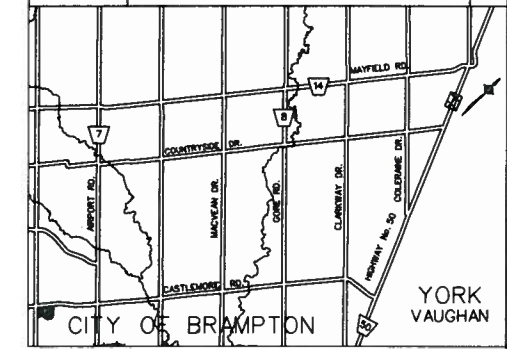
10m 0 10 20 30m HORIZONTAL SCALE
 1m 0 1 2 3m VERTICAL SCALE

Region of Peel
 Working for you


HIGHWAY 50
 PROPOSED DESIGN



SERVICE DATA					
SERVICE	DATE	INT.	SERVICE	DATE	INT.
SAN SEWERS			GAS MARKS		
STORM SEWERS			BELL U/G CABLE		
WATERMANS			HYDRO U/G CABLE		
TRANSIT			HYDRO ONE		
PARKS & REC.			CITY		
INT. CLEAN WATER			COMMUNG. CABLES		



- GRADING LIMITS
- PROPOSED DITCH CENTRE LINE
- EXISTING PROPERTY LINE
- PROPERTY REQUIREMENT
- DRAINAGE EASEMENT
- TEMPORARY WORKING EASEMENT
- 3.0m MULTI-USE PATHWAY
- 1.5m SIDEWALK



General Notes

- - All Driveways ASPHALT Unless Otherwise Noted.
- - All Service Locations Are Approximate And Must Be Located Accurately In The Field
- Denotes Building - Not Located
- Denotes Building Located
- Type 'B' Bedding Unless Otherwise Noted ISAND

B.M. No. Elev.

The Contractor Is Responsible For Locating And Protecting All Existing Utilities Prior To And During Construction Location of Existing Utilities Approximate Only To Be Verified In Field By Contractor.

NOTICE TO CONTRACTOR

48 HOURS PRIOR TO COMMENCING WORK NOTIFY THE FOLLOWING

THE REGIONAL MUNICIPALITY OF PEEL
 CITY OF MISSISSAUGA WORKS DEPT.
 CITY OF BRAMPTON WORKS DEPT.
 TOWN OF CALEDON WORKS DEPT.
 BELL TELEPHONE COMPANY
 CONSUMERS GAS COMPANY
 MINISTRY OF TRANSPORTATION
 ONTARIO CLEAN WATER AGENCY
 HYDRO ELECTRIC POWER COMM. OF ONTARIO
 HYDRO ELECTRIC COMM. CITY OF MISSISSAUGA
 HYDRO ELECTRIC COMM. CITY OF BRAMPTON
 CABLE TELEVISION

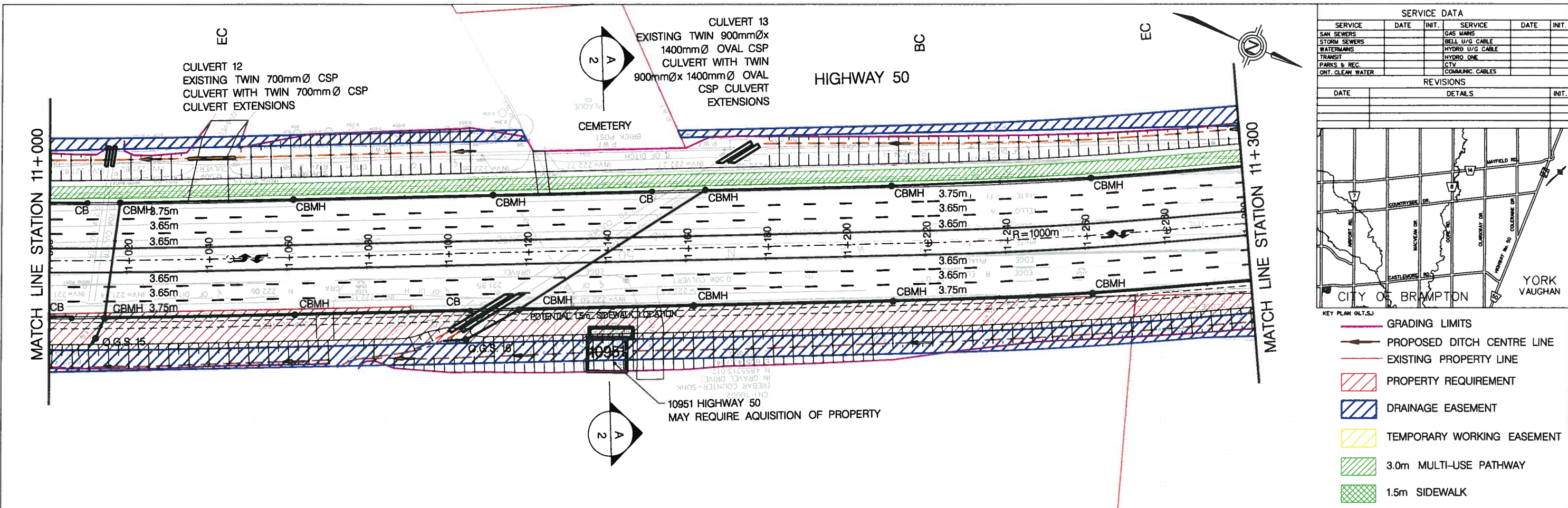
Region of Peel
Working for you

HIGHWAY 50

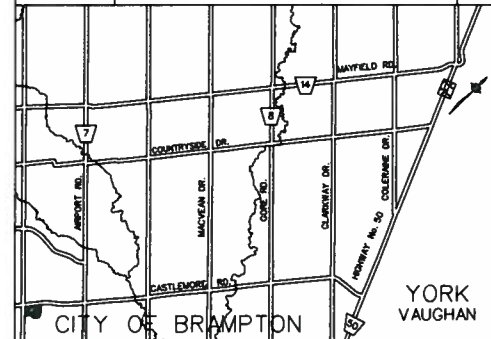
PROPOSED DESIGN

STA. 10+700 TO STA. 11+000

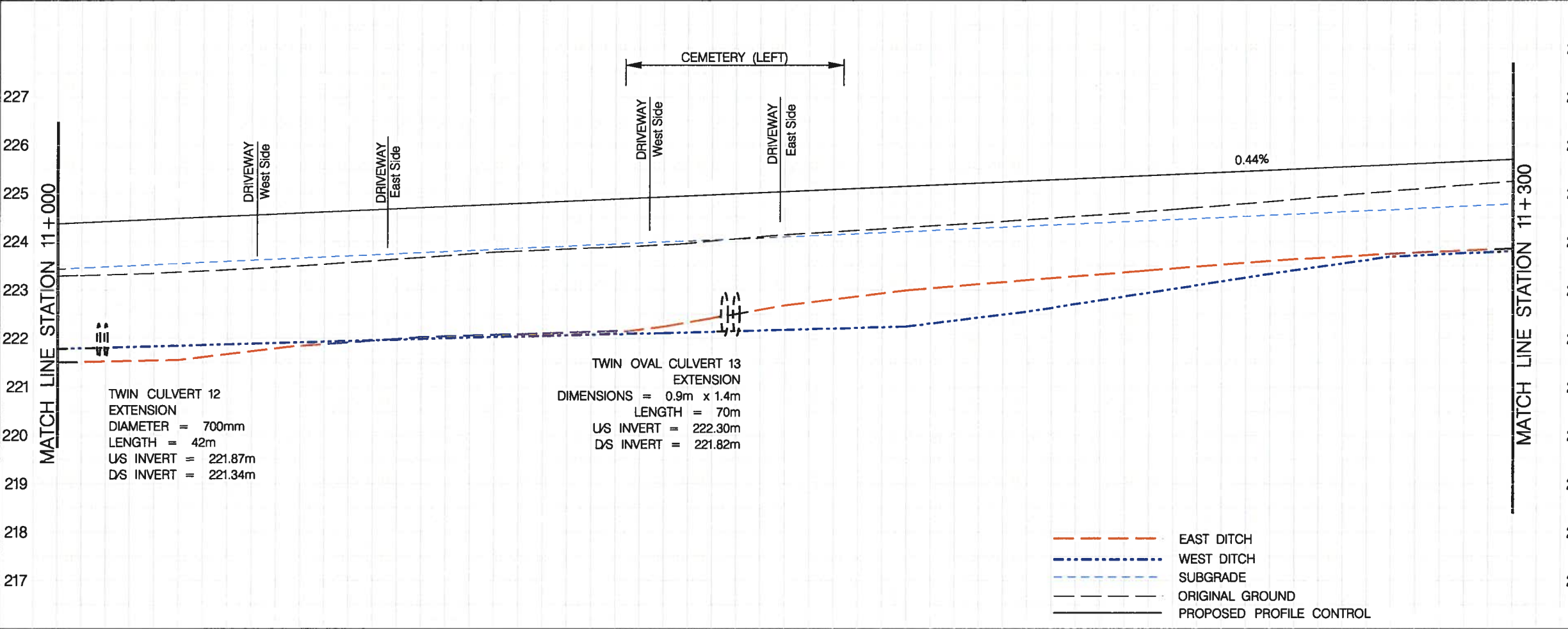
10+700	10+800	10+900	BOT. EL. OF WM.	CAD Area	Area Z-8	Project No. 4956
			EX. ROAD ELEV.	Checked by L.L.	Drawn by N.N.	Plan No.
			ROAD CHAINAGE	Date APR 10, 2012	Sheet 15 of 25	Plan No. -D



SERVICE DATA					
SERVICE	DATE	INIT.	SERVICE	DATE	INIT.
SAN SEWERS			GAS MAINS		
STORM SEWERS			BELL U/G CABLE		
WATERMANS			HYDRO U/G CABLE		
TRANSIT			HYDRO ONE		
PARKS & REC.			CITY		
ONT. CLEAN WATER			COMMUNIC. CABLES		



- GRADING LIMITS
- PROPOSED DITCH CENTRE LINE
- EXISTING PROPERTY LINE
- PROPERTY REQUIREMENT
- DRAINAGE EASEMENT
- TEMPORARY WORKING EASEMENT
- 3.0m MULTI-USE PATHWAY
- 1.5m SIDEWALK



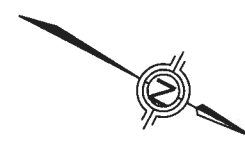
Region of Peel
Working for you

HIGHWAY 50

PROPOSED DESIGN

STA. 11+000 TO STA. 11+300

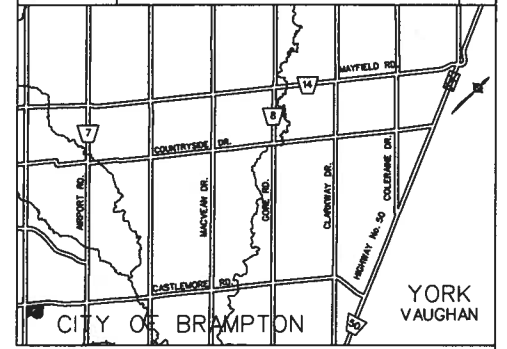
HIGHWAY 50



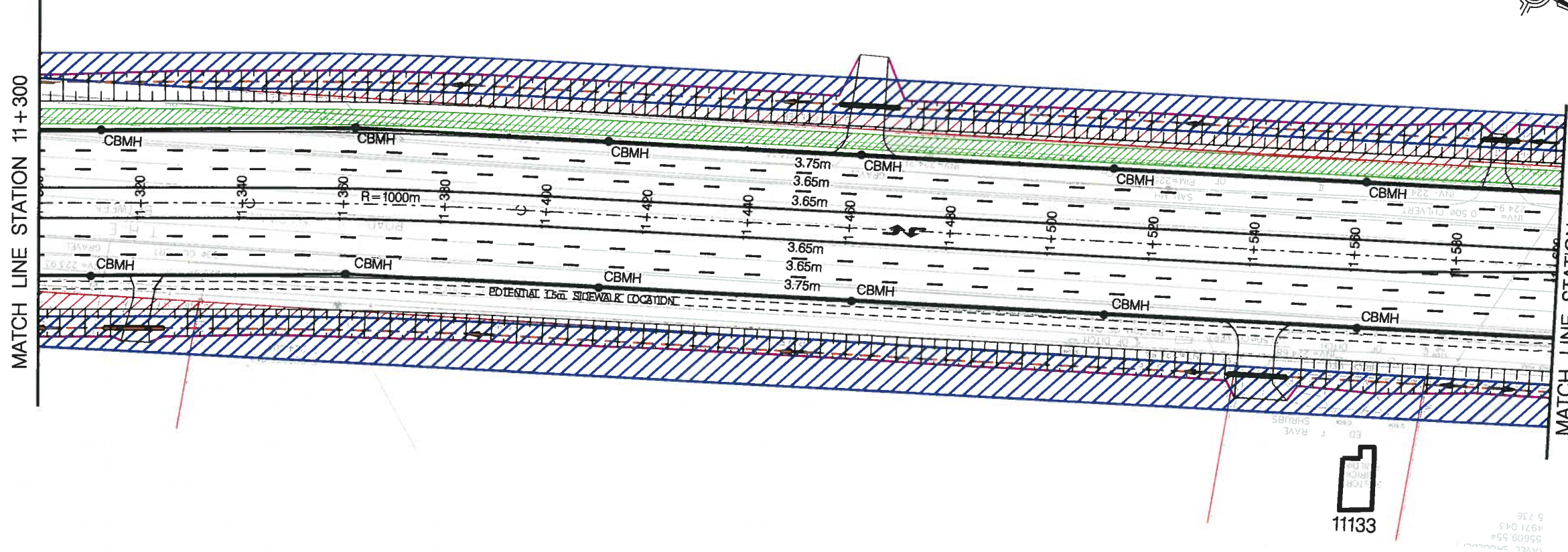
MATCH LINE STATION 11+300

MATCH LINE STATION 11+600

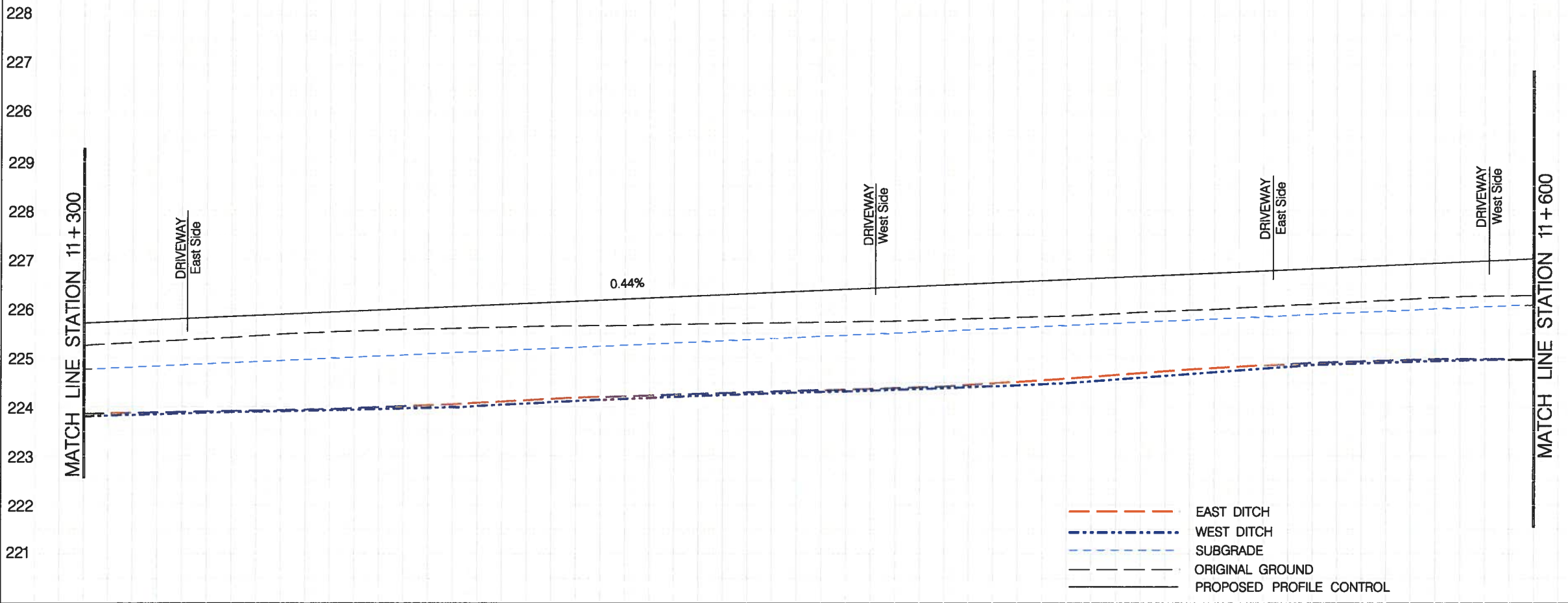
SERVICE DATA					
SERVICE	DATE	INIT.	SERVICE	DATE	INIT.
SAN SEWERS			GAS MAINS		
STORM SEWERS			BELL U/G CABLE		
WATERMANS			HYDRO U/G CABLE		
TRANSIT			HYDRO ONE		
PARKS & REC.			CTV		
ONT. CLEAN WATER			COMMUNIC. CABLES		



- KEY PLAN OUTLINE
- GRADING LIMITS
 - PROPOSED DITCH CENTRE LINE
 - EXISTING PROPERTY LINE
 - PROPERTY REQUIREMENT
 - DRAINAGE EASEMENT
 - TEMPORARY WORKING EASEMENT
 - 3.0m MULTI-USE PATHWAY
 - 1.5m SIDEWALK



5.36
4971.043
55609.554
GRAVEL PRODUCTION



- - - EAST DITCH
- - - WEST DITCH
- - - SUBGRADE
- - - ORIGINAL GROUND
- PROPOSED PROFILE CONTROL

General Notes

- - All Driveways ASPHALT Unless Otherwise Noted.
- - All Service Locations Are Approximate And Must Be Located Accurately In The Field
- Denotes Building - Not Located
- Denotes Building Located
- Type 'B' Bedding Unless Otherwise Noted ISAND

B.M. No. Elev.
The Contractor is Responsible For Locating And Protecting All Existing Utilities Prior To And During Construction Location of Existing Utilities Approximate Only To Be Verified In Field By Contractor.

NOTICE TO CONTRACTOR
48 HOURS PRIOR TO COMMENCING WORK NOTIFY THE FOLLOWING
THE REGIONAL MUNICIPALITY OF PEEL
CITY OF MISSISSAUGA WORKS DEPT.
CITY OF BRAMPTON WORKS DEPT.
TOWN OF CALEDON WORKS DEPT.
BELL TELEPHONE COMPANY
CONSUMERS GAS COMPANY
MINISTRY OF TRANSPORTATION
ONTARIO CLEAN WATER AGENCY
HYDRO ELECTRIC POWER COMM. OF ONTARIO
HYDRO ELECTRIC COMM. CITY OF MISSISSAUGA
HYDRO ELECTRIC COMM. CITY OF BRAMPTON
CABLE TELEVISION

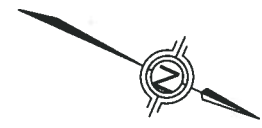


Region of Peel
Working for you

HIGHWAY 50
PROPOSED DESIGN

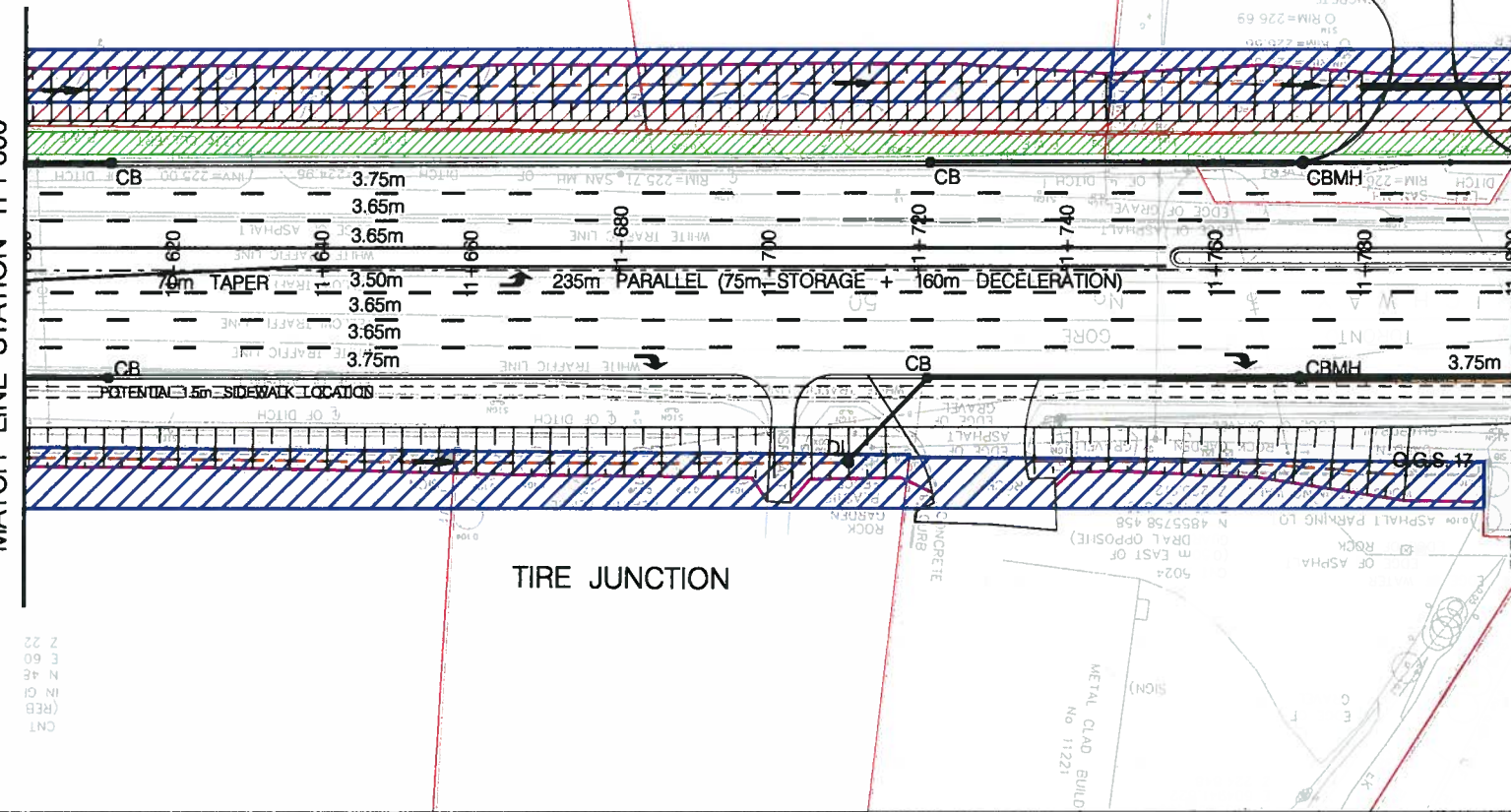
11+300	11+400	11+500	BOT. EL. OF WM.	CAD Area	Area Z-8	Project No. 4956
			EX. ROAD ELEV.	Checked by L.L.	Drawn by N.N.	Plan No.
			ROAD CHAINAGE	Date APR 10, 2012	Sheet 17 of 26	-D

HIGHWAY 50



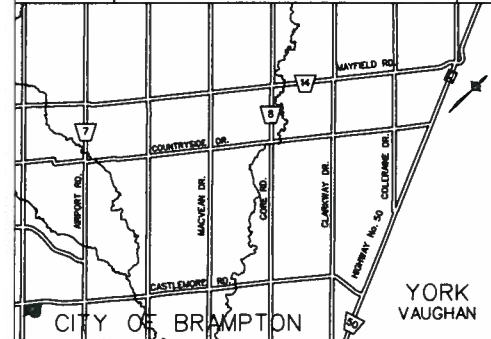
MATCH LINE STATION 11+600

MATCH LINE STATION 11+800



TIRE JUNCTION


SERVICE DATA					
SERVICE	DATE	INT.	SERVICE	DATE	INT.
SAN SEWERS			GAS MAINS		
STORM SEWERS			BELL U/G CABLE		
WATERMANS			HYDRO U/G CABLE		
TRANSIT			HYDRO ONE		
PARKS & REC.			CITY		
ONT. CLEAN WATER			COMMUNIC. CABLES		



- GRADING LIMITS
- PROPOSED DITCH CENTRE LINE
- EXISTING PROPERTY LINE
- PROPERTY REQUIREMENT
- DRAINAGE EASEMENT
- TEMPORARY WORKING EASEMENT
- 3.0m MULTI-USE PATHWAY
- 1.5m SIDEWALK

230
229
228
227
226
225
224
223
222
221
220
219

MATCH LINE STATION 11+800



General Notes

- - All Driveways ASPHALT Unless Otherwise Noted.
- - All Service Locations Are Approximate And Must Be Located Accurately In The Field
- Denotes Building - Not Located
- Denotes Building Located
- Type 'B' Bedding Unless Otherwise Noted (S&N)

B.M. No. Elev.

The Contractor Is Responsible For Locating And Protecting All Existing Utilities Prior To And During Construction Location of Existing Utilities Approximate Only To Be Verified In Field By Contractor.

Designed by _____ Chkd. _____

Approved by _____

NOTICE TO CONTRACTOR

48 HOURS PRIOR TO COMMENCING WORK NOTIFY THE FOLLOWING

THE REGIONAL MUNICIPALITY OF PEEL
CITY OF MISSISSAUGA WORKS DEPT.
CITY OF BRAMPTON WORKS DEPT.
TOWN OF CALEDON WORKS DEPT.
BELL TELEPHONE COMPANY
CONSUMERS GAS COMPANY
MINISTRY OF TRANSPORTATION
ONTARIO CLEAN WATER AGENCY
HYDRO ELECTRIC POWER COMM. OF ONTARIO
HYDRO ELECTRIC COMM. CITY OF MISSISSAUGA
HYDRO ELECTRIC COMM. CITY OF BRAMPTON
CABLE TELEVISION

10m 0 10 20 30m HORIZONTAL SCALE
1m 0 1 2 3m VERTICAL SCALE

Region of Peel
Working for you

HIGHWAY 50

PROPOSED DESIGN

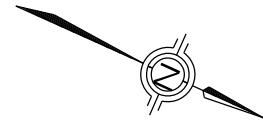
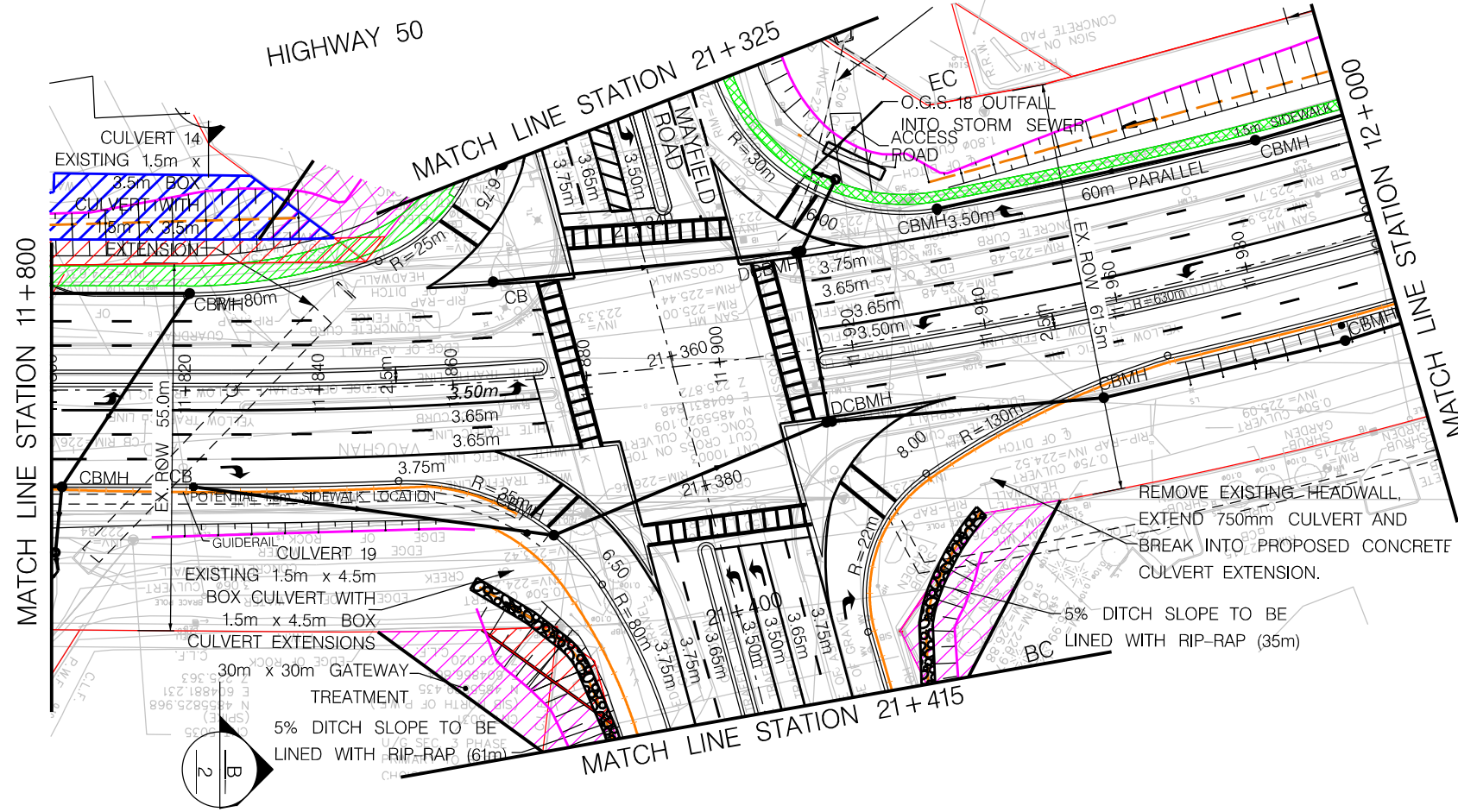
STA. 11+600 TO STA. 11+800

BOT. EL. OF WM.	CAD Area	Area Z-8	Project No. 4956
EX. ROAD ELEV.	Checked by L.L.	Drawn by N.N.	Plan No.
ROAD CHAINAGE	Date APR 10, 2012	Sheet 18 of 26	-D

11+600

11+700

11+800

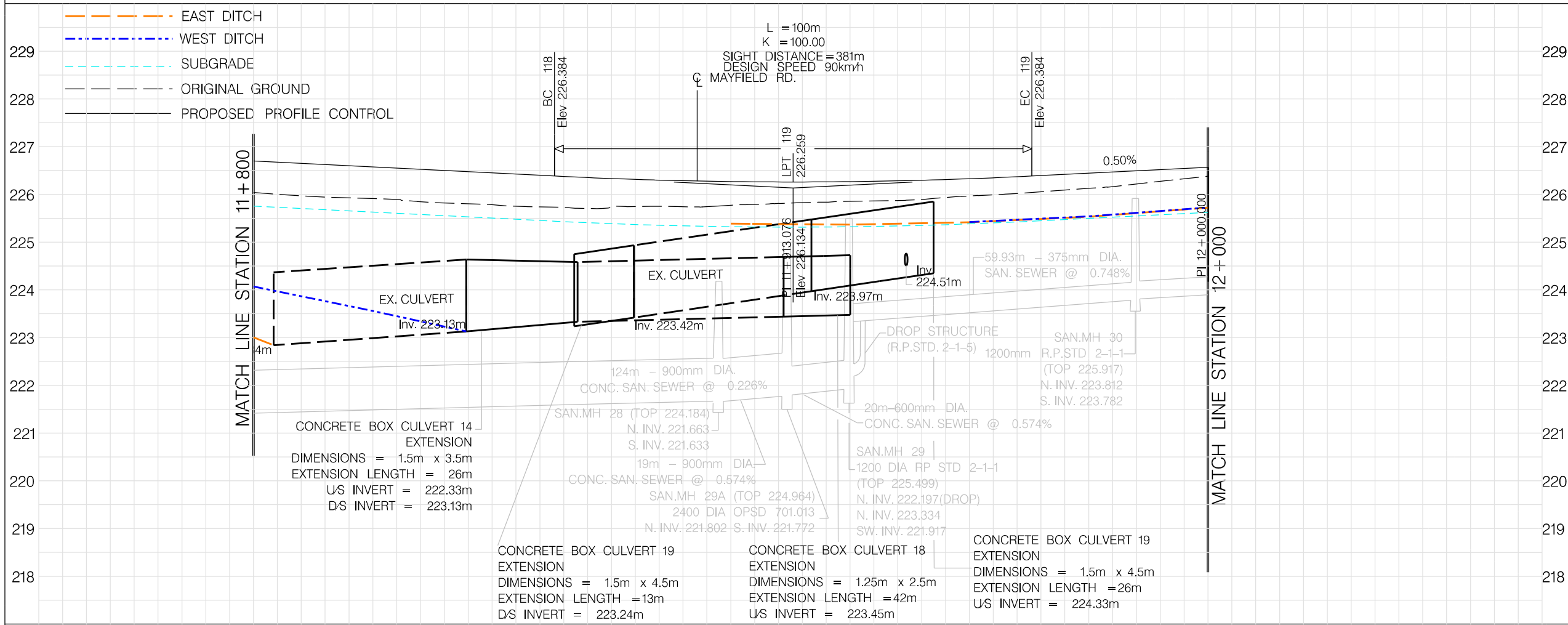


SERVICE DATA					
SERVICE	DATE	INIT.	SERVICE	DATE	INIT.
SAN SEWERS			GAS MAINS		
STORM SEWERS			BELL U/G CABLE		
WATERMANS			HYDRO U/G CABLE		
TRANSIT			HYDRO ONE		
PARKS & REC.			CTV		
ONT. CLEAN WATER			COMMUNIC. CABLES		

REVISIONS		
DATE	DETAILS	INIT.

- KEY PLAN (N.T.S.)
- GRADING LIMITS
 - PROPOSED DITCH CENTRE LINE
 - EXISTING PROPERTY LINE
 - PROPERTY REQUIREMENT
 - DRAINAGE EASEMENT
 - TEMPORARY WORKING EASEMENT
 - 3.0m MULTI-USE PATHWAY
 - 1.5m SIDEWALK

PROPERTY REQUIREMENT FOR GATEWAY FEATURE



General Notes

- - All Driveways ASPHALT Unless Otherwise Noted.
- - All Service Locations Are Approximate And Must Be Located Accurately In The Field
- ⊙ Denotes Building - Not Located
- ⊞ Denotes Building Located
- Type 'B' Bedding Unless Otherwise Noted (SAN)

B.M. No. Elev.

The Contractor Is Responsible For Locating And Protecting All Existing Utilities Prior To And During Construction Location Of Existing Utilities Approximate Only To Be Verified In Field By Contractor.

Designed by _____ Chkd. _____

Approved by _____

NOTICE TO CONTRACTOR

48 HOURS PRIOR TO COMMENCING WORK NOTIFY THE FOLLOWING

THE REGIONAL MUNICIPALITY OF PEEL
 CITY OF MISSISSAUGA WORKS DEPT.
 CITY OF BRAMPTON WORKS DEPT.
 TOWN OF CALEDON WORKS DEPT.
 BELL TELEPHONE COMPANY
 CONSUMERS GAS COMPANY
 MINISTRY OF TRANSPORTATION
 ONTARIO CLEAN WATER AGENCY
 HYDRO ELECTRIC POWER COMM. OF ONTARIO
 HYDRO ELECTRIC COMM. CITY OF MISSISSAUGA
 HYDRO ELECTRIC COMM. CITY OF BRAMPTON
 CABLE TELEVISION

10m 0 10 20 30m HORIZONTAL SCALE

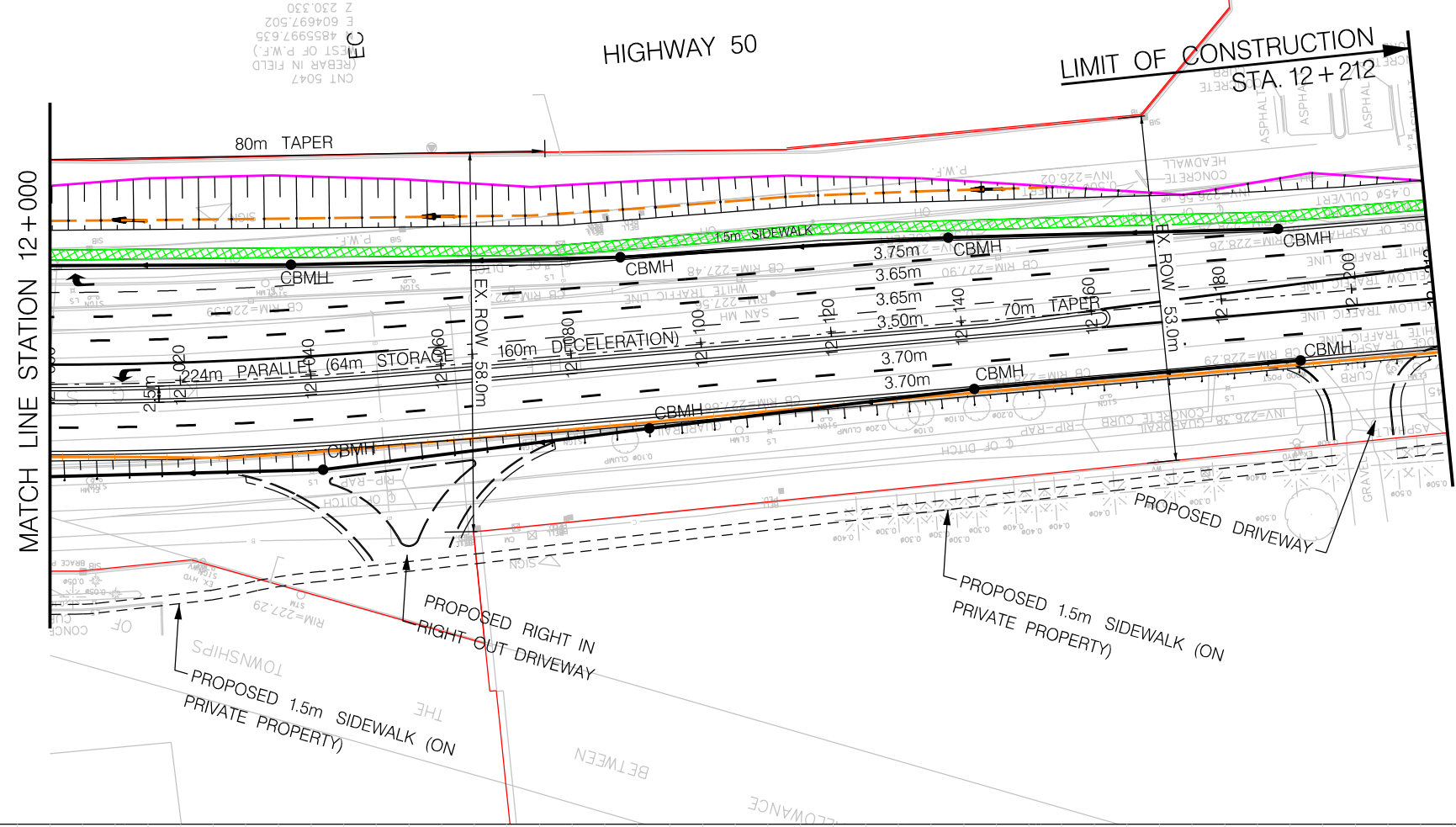
1m 0 1 2 3m VERTICAL SCALE

Region of Peel
Working for you

HIGHWAY 50

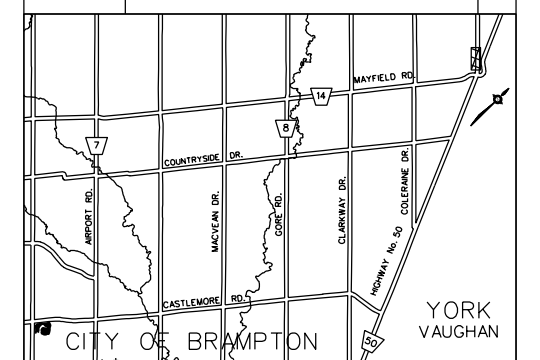
PROPOSED DESIGN

STA. 11+800 TO STA. 12+000

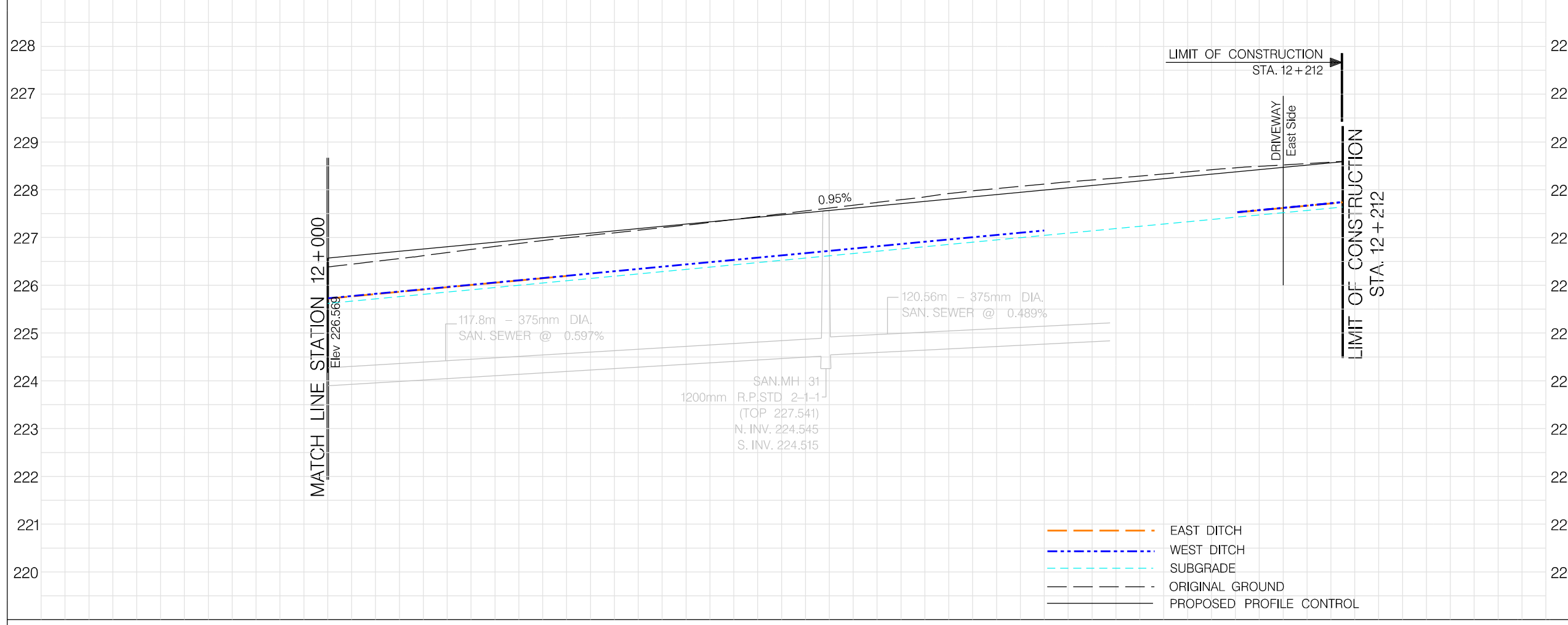


SERVICE DATA					
SERVICE	DATE	INIT.	SERVICE	DATE	INIT.
SAN SEWERS			GAS MAINS		
STORM SEWERS			BELL U/G CABLE		
WATER MAINS			HYDRO U/G CABLE		
TRANSIT			HYDRO ONE		
PARKS & REC.			CTV		
ONT. CLEAN WATER			COMMUNIC. CABLES		

REVISIONS		
DATE	DETAILS	INIT.



- GRADING LIMITS
- PROPOSED DITCH CENTRE LINE
- EXISTING PROPERTY LINE
- PROPERTY REQUIREMENT
- DRAINAGE EASEMENT
- TEMPORARY WORKING EASEMENT
- 3.0m MULTI-USE PATHWAY
- 1.5m SIDEWALK



General Notes

- All Driveways ASPHALT Unless Otherwise Noted.
- All Service Locations Are Approximate And Must Be Located Accurately In The Field
- ⊙ Denotes Building - Not Located
- ⊞ Denotes Building Located
- Type 'B' Bedding Unless Otherwise Noted (SAN)

B.M. No. Elev.

The Contractor Is Responsible For Locating And Protecting All Existing Utilities Prior To And During Construction Location Of Existing Utilities Approximate Only. To Be Verified In Field By Contractor.

Designed by _____ Chkd. _____

Approved by _____

NOTICE TO CONTRACTOR

48 HOURS PRIOR TO COMMENCING WORK NOTIFY THE FOLLOWING

THE REGIONAL MUNICIPALITY OF PEEL
 CITY OF MISSISSAUGA WORKS DEPT.
 CITY OF BRAMPTON WORKS DEPT.
 TOWN OF CALEDON WORKS DEPT.
 BELL TELEPHONE COMPANY
 CONSUMERS GAS COMPANY
 MINISTRY OF TRANSPORTATION
 ONTARIO CLEAN WATER AGENCY
 HYDRO ELECTRIC POWER COMM. OF ONTARIO
 HYDRO ELECTRIC COMM. CITY OF MISSISSAUGA
 HYDRO ELECTRIC COMM. CITY OF BRAMPTON
 CABLE TELEVISION

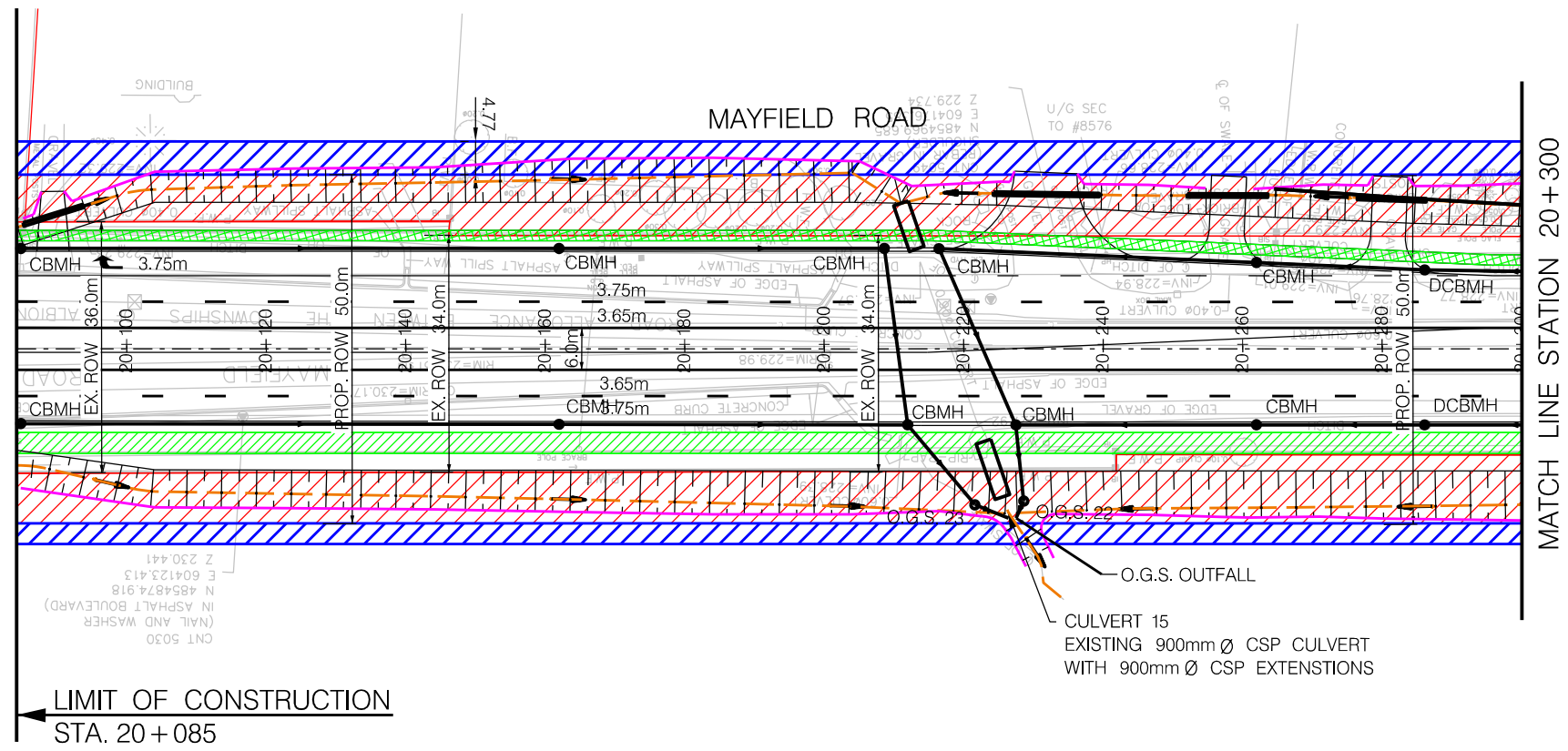
10m 0 10 20 30m HORIZONTAL SCALE
 1m 0 1 2 3m VERTICAL SCALE

Region of Peel
Working for you

HIGHWAY 50

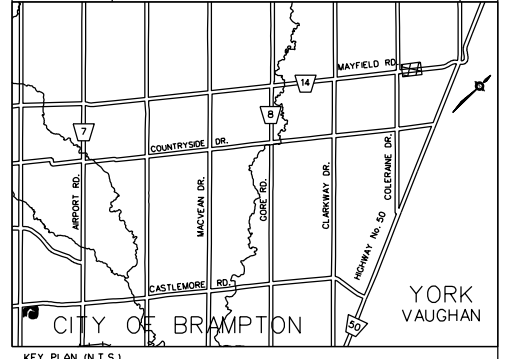
PROPOSED DESIGN

STA. 12+000 TO STA. 12+212

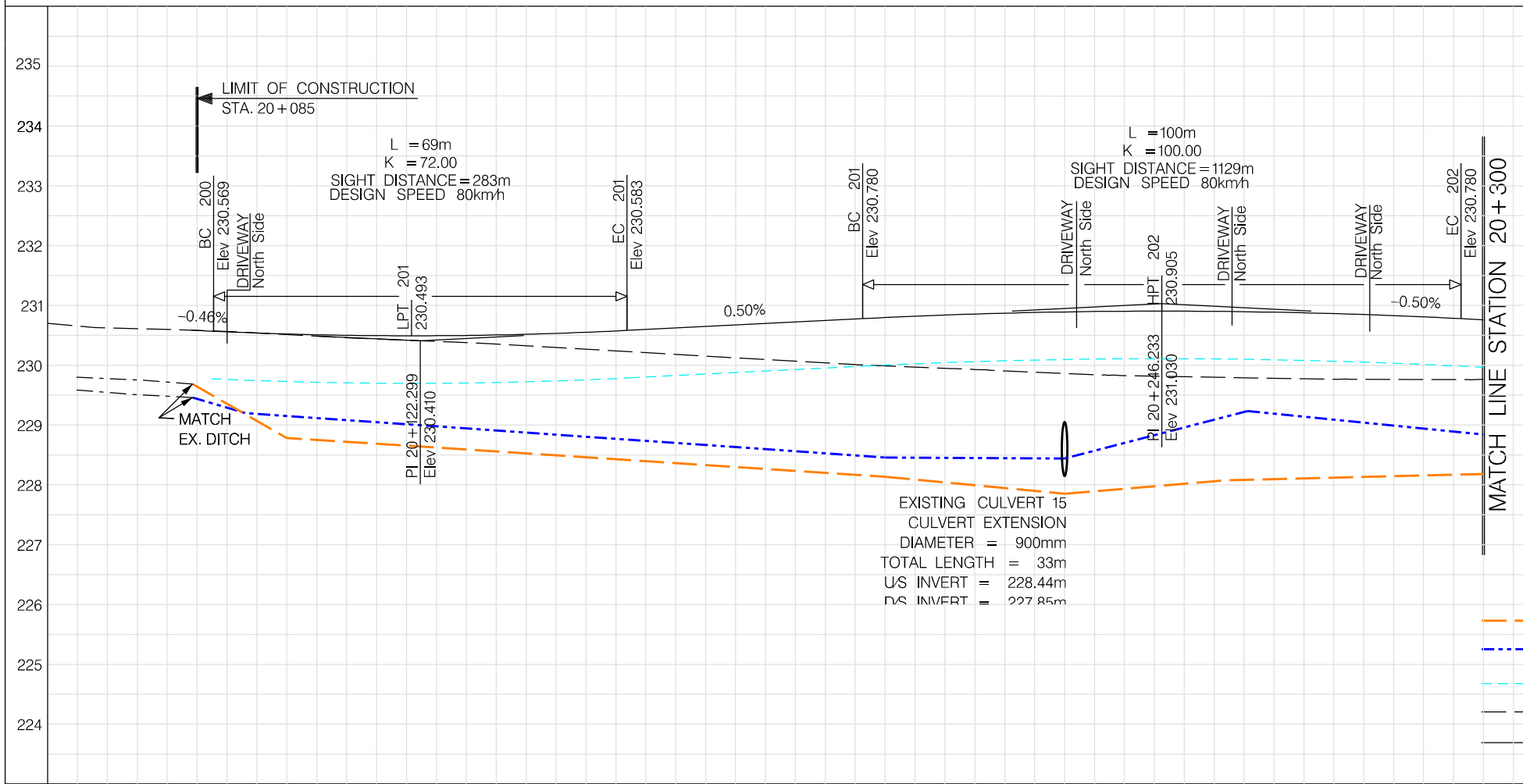


SERVICE DATA					
SERVICE	DATE	INIT.	SERVICE	DATE	INIT.
SAN SEWERS			GAS MAINS		
STORM SEWERS			BELL U/G CABLE		
WATERMANS			HYDRO U/G CABLE		
TRANSIT			HYDRO ONE		
PARKS & REC.			CTV		
ONT. CLEAN WATER			COMMUNIC. CABLES		

REVISIONS		
DATE	DETAILS	INIT.



- GRADING LIMITS
- PROPOSED DITCH CENTRE LINE
- EXISTING PROPERTY LINE
- PROPERTY REQUIREMENT
- DRAINAGE EASEMENT
- TEMPORARY WORKING EASEMENT
- 3.0m MULTI-USE PATHWAY
- 1.5m SIDEWALK



General Notes

- - All Driveways ASPHALT Unless Otherwise Noted.
- - All Service Locations Are Approximate And Must Be Located Accurately In The Field
- Denotes Building - Not Located
- Denotes Building Located
- Type 'B' Bedding Unless Otherwise Noted (ISAN)

B.M. No. Elev.

The Contractor Is Responsible For Locating And Protecting All Existing Utilities Prior To And During Construction Location of Existing Utilities Approximate Only To Be Verified In Field By Contractor.

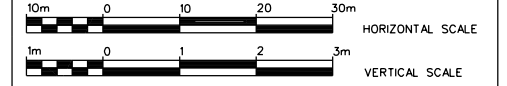
Designed by _____ Chkd. _____

Approved by _____

NOTICE TO CONTRACTOR

48 HOURS PRIOR TO COMMENCING WORK NOTIFY THE FOLLOWING

THE REGIONAL MUNICIPALITY OF PEEL
 CITY OF MISSISSAUGA WORKS DEPT.
 TOWN OF CALEDON WORKS DEPT.
 BELL TELEPHONE COMPANY
 CONSUMERS GAS COMPANY
 MINISTRY OF TRANSPORTATION
 ONTARIO CLEAN WATER AGENCY
 HYDRO ELECTRIC POWER COMM. OF ONTARIO
 HYDRO ELECTRIC COMM. CITY OF MISSISSAUGA
 HYDRO ELECTRIC COMM. CITY OF BRAMPTON
 CABLE TELEVISION



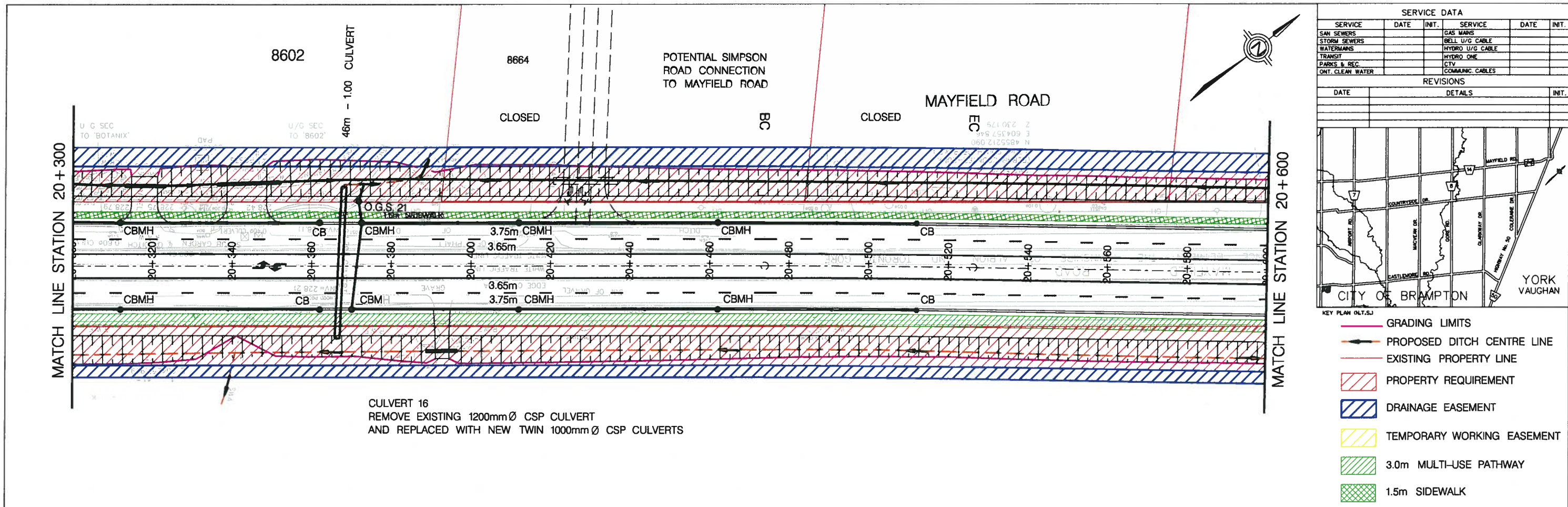
Region of Peel
 Working for you

MAYFIELD ROAD

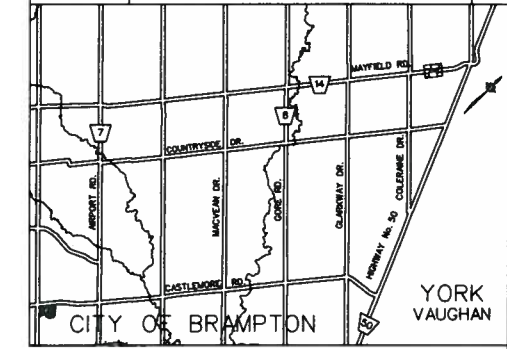
PROPOSED DESIGN

STA. 20+085 TO STA. 20+300

20+100	20+200	20+300	BOT. EL. OF WM.	CAD Area	Area Z-8	Project No. 4956
			EX. ROAD ELEV.	Checked by L.L.	Drawn by N.N.	Plan No.
			ROAD CHAINAGE	Date APR 10, 2012	Sheet 21 of 26	

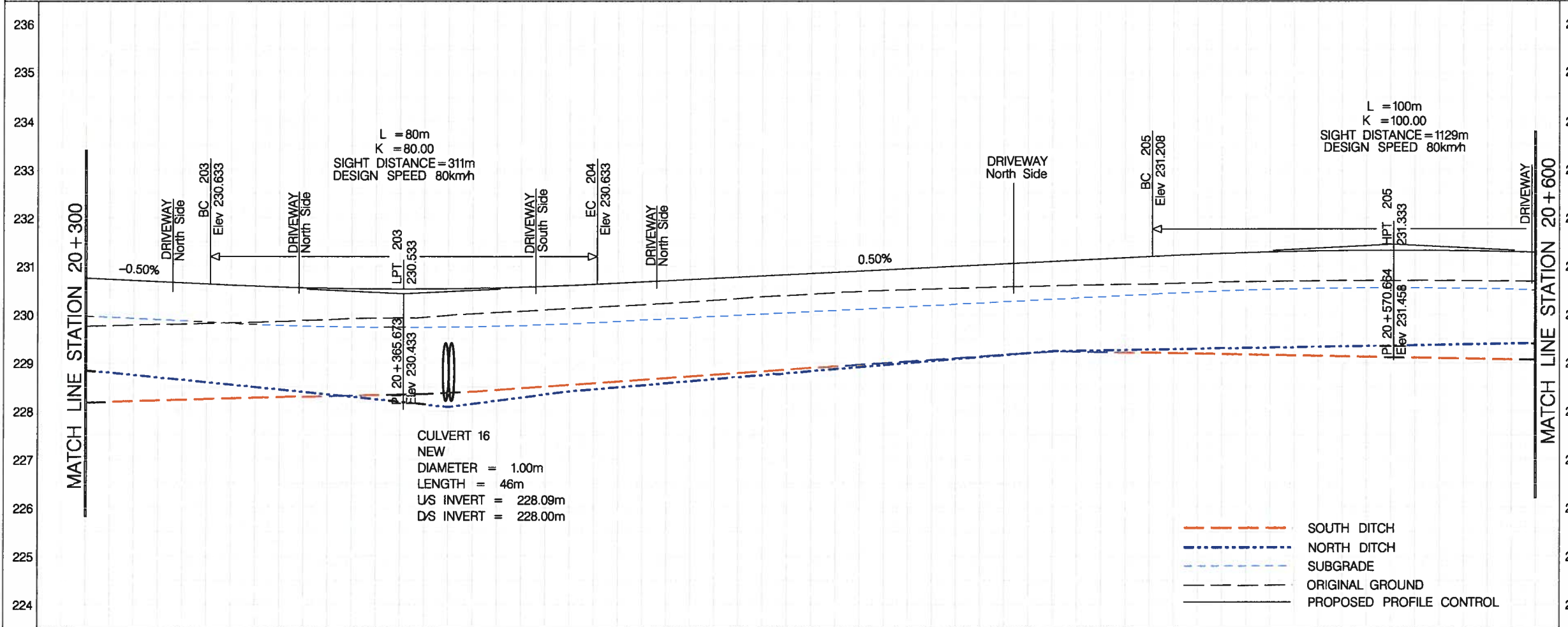


SERVICE DATA					
SERVICE	DATE	INT.	SERVICE	DATE	INT.
SAN SEWERS			GAS MAINS		
STORM SEWERS			BELL U/G CABLE		
WATERMANS			HYDRO U/G CABLE		
TRANSIT			HYDRO ONE		
PARKS & REC.			CTV		
ONT. CLEAN WATER			COMMUNIC. CABLES		



- GRADING LIMITS
- PROPOSED DITCH CENTRE LINE
- EXISTING PROPERTY LINE
- PROPERTY REQUIREMENT
- DRAINAGE EASEMENT
- TEMPORARY WORKING EASEMENT
- 3.0m MULTI-USE PATHWAY
- 1.5m SIDEWALK

CULVERT 16
 REMOVE EXISTING 1200mm Ø CSP CULVERT
 AND REPLACED WITH NEW TWIN 1000mm Ø CSP CULVERTS

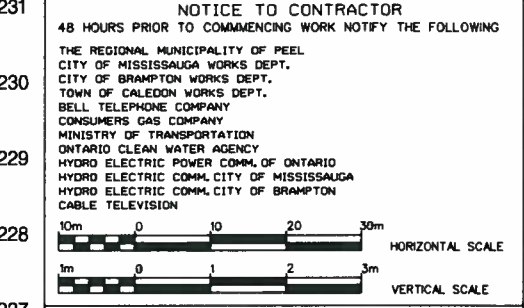


General Notes

- - All Driveways ASPHALT Unless Otherwise Noted.
- - All Service Locations Are Approximate And Must Be Located Accurately In The Field
- Denotes Building - Not Located
- Denotes Building Located
- Type 'B' Bedding Unless Otherwise Noted (S&D)

Designed by: Chkd. Approved by: _____

NOTICE TO CONTRACTOR
 48 HOURS PRIOR TO COMMENCING WORK NOTIFY THE FOLLOWING:
 THE REGIONAL MUNICIPALITY OF PEEL
 CITY OF MISSISSAUGA WORKS DEPT.
 CITY OF BRAMPTON WORKS DEPT.
 TOWN OF CALEDON WORKS DEPT.
 BELL TELEPHONE COMPANY
 CONSUMERS GAS COMPANY
 MINISTRY OF TRANSPORTATION
 ONTARIO CLEAN WATER AGENCY
 HYDRO ELECTRIC POWER COMM. OF ONTARIO
 HYDRO ELECTRIC COMM. CITY OF MISSISSAUGA
 HYDRO ELECTRIC COMM. CITY OF BRAMPTON
 CABLE TELEVISION

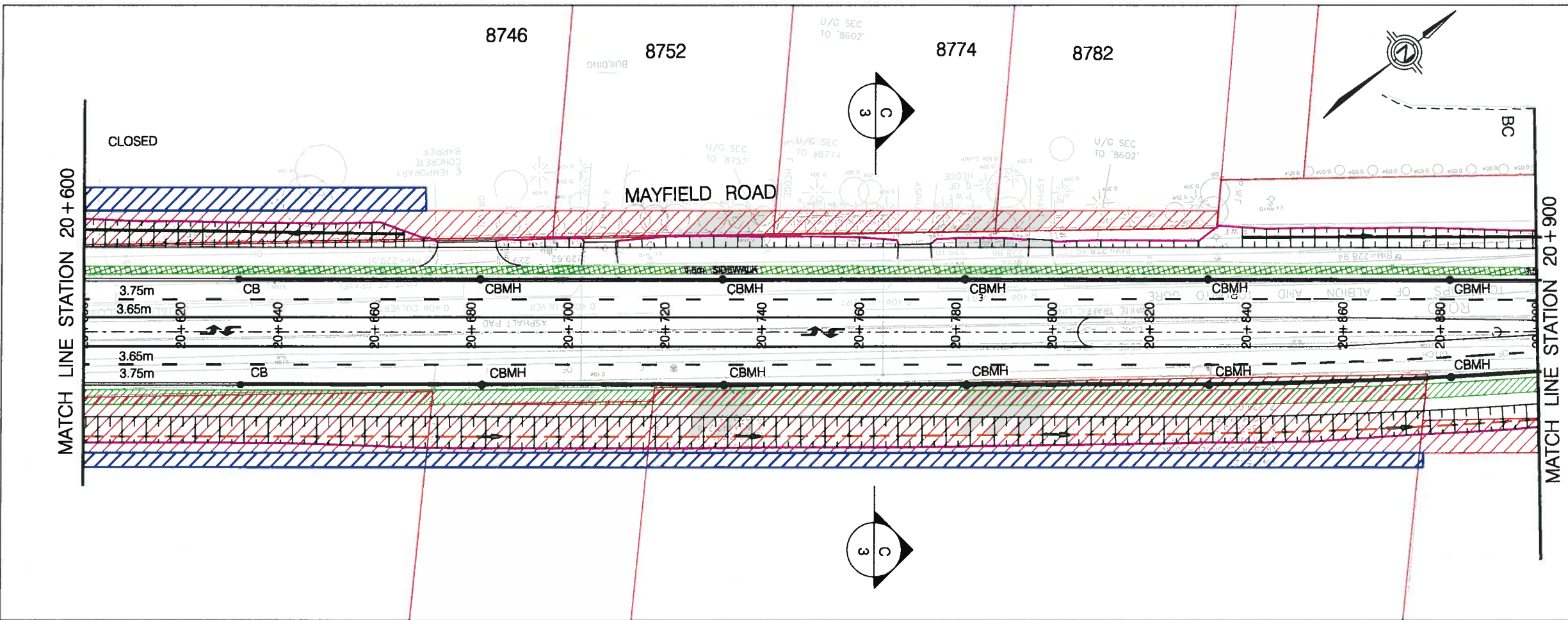


Region of Peel
Working for you

MAYFIELD ROAD

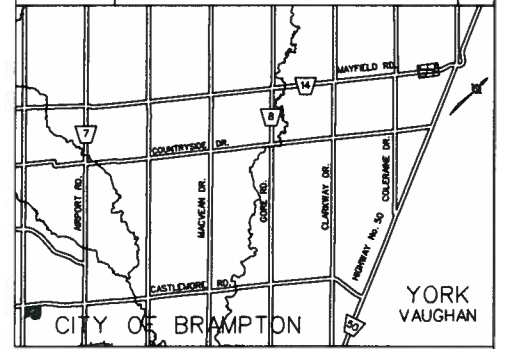
PROPOSED DESIGN

STA. 20+300 TO STA. 20+600

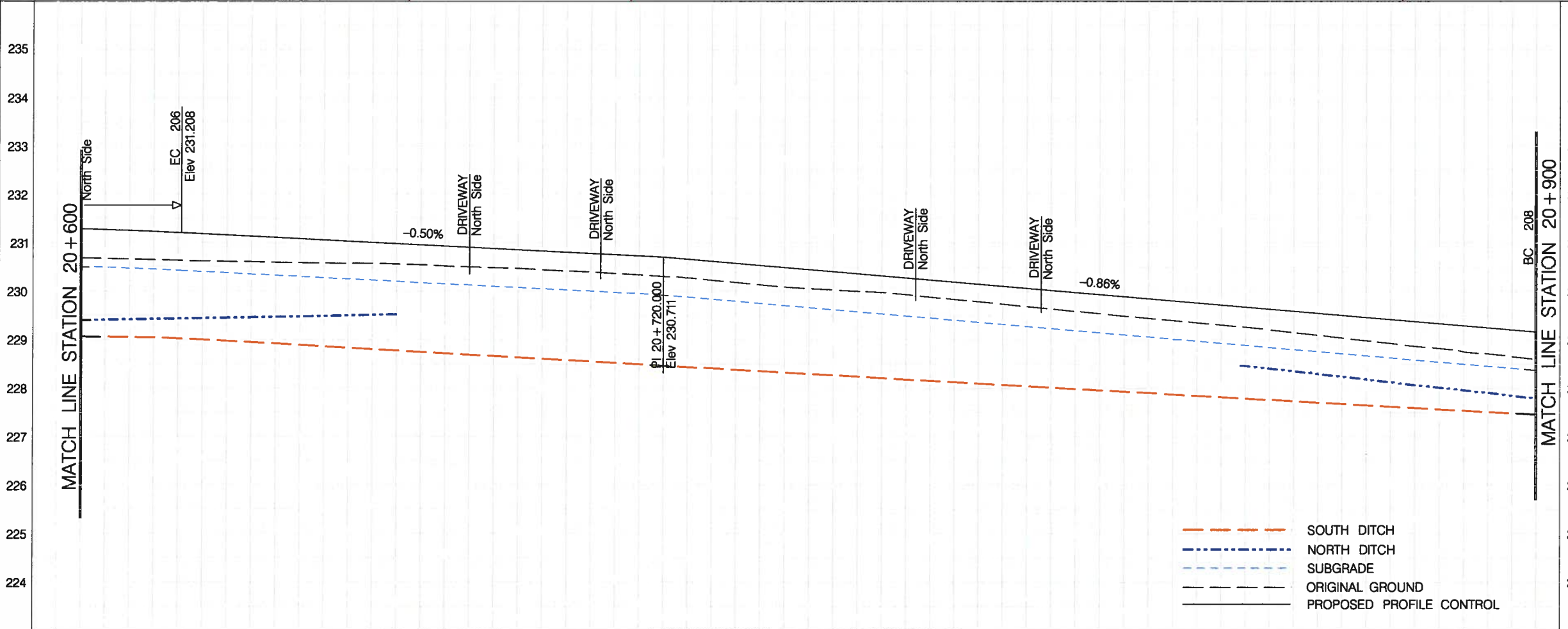


SERVICE DATA					
SERVICE	DATE	INT.	SERVICE	DATE	INT.
SAN SEWERS			GAS MAINS		
STORM SEWERS			BELL U/G CABLE		
WATERMANS			HYDRO U/G CABLE		
TRANSIT			HYDRO ONE		
PARKS & REC.			CTV		
ONT. CLEAN WATER			COMMUNIC. CABLES		

REVISIONS		
DATE	DETAILS	INT.



- GRADING LIMITS
- PROPOSED DITCH CENTRE LINE
- EXISTING PROPERTY LINE
- PROPERTY REQUIREMENT
- DRAINAGE EASEMENT
- TEMPORARY WORKING EASEMENT
- 3.0m MULTI-USE PATHWAY
- 1.5m SIDEWALK



General Notes

- All Driveways ASPHALT Unless Otherwise Noted.
- All Service Locations Are Approximate And Must Be Located Accurately In The Field
- Denotes Building - Not Located
- Denotes Building Located
- Type "B" Bedding Unless Otherwise Noted (SAND)

B.M. No. Elev.

The Contractor Is Responsible For Locating And Protecting All Existing Utilities Prior To And During Construction Location Of Existing Utilities Approximate Only To Be Verified In Field By Contractor.

Designed by: Chkd. Approved by: _____

NOTICE TO CONTRACTOR
 48 HOURS PRIOR TO COMMENCING WORK NOTIFY THE FOLLOWING

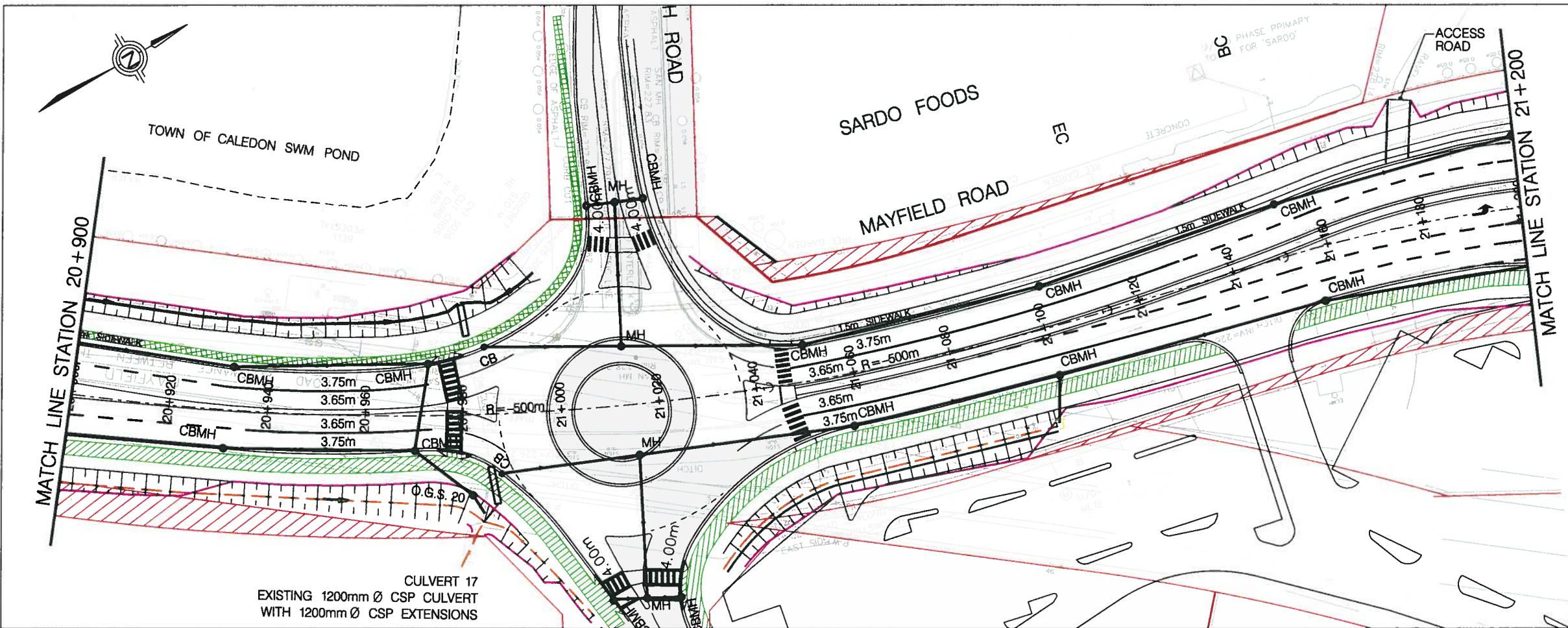
THE REGIONAL MUNICIPALITY OF PEEL
 CITY OF MISSISSAUGA WORKS DEPT.
 CITY OF BRAMPTON WORKS DEPT.
 TOWN OF CALEDON WORKS DEPT.
 BELL TELEPHONE COMPANY
 CONSUMERS GAS COMPANY
 MINISTRY OF TRANSPORTATION
 ONTARIO CLEAN WATER AGENCY
 HYDRO ELECTRIC POWER COMM. OF ONTARIO
 HYDRO ELECTRIC COMM. CITY OF MISSISSAUGA
 HYDRO ELECTRIC COMM. CITY OF BRAMPTON
 CABLE TELEVISION

10m 0 10 20 30m HORIZONTAL SCALE
 1m 0 1 2 3m VERTICAL SCALE

Region of Peel
Working for you

MAYFIELD ROAD

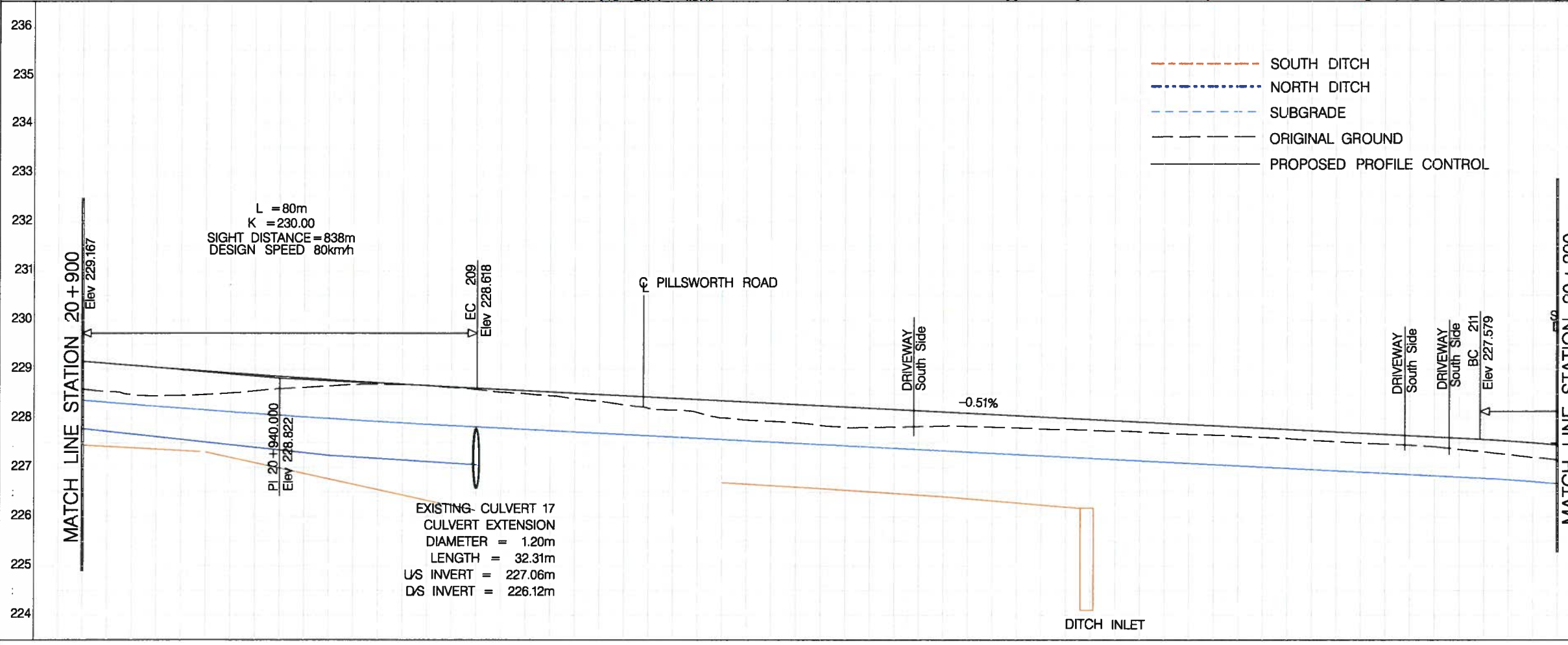
PROPOSED DESIGN



SERVICE DATA					
SERVICE	DATE	INT.	SERVICE	DATE	INT.
SAN SEWERS			GAS MAINS		
STORM SEWERS			BELL U/G CABLE		
WATERMANS			HYDRO U/G CABLE		
TRANSIT			HYDRO ONE		
PARKS & REC.			CTV		
ONT. CLEAN WATER			COMMUNIC. CABLES		

REVISIONS		
DATE	DETAILS	INT.

- KEY PLAN (O.L.S.J)
- GRADING LIMITS
 - PROPOSED DITCH CENTRE LINE
 - EXISTING PROPERTY LINE
 - / / PROPERTY REQUIREMENT
 - / / DRAINAGE EASEMENT
 - / / TEMPORARY WORKING EASEMENT
 - / / 3.0m MULTI-USE PATHWAY
 - / / 1.5m SIDEWALK



General Notes

- - All Driveways ASPHALT Unless Otherwise Noted.
- - All Service Locations Are Approximate And Must Be Located Accurately In The Field
- Denotes Building - Not Located
- Denotes Building Located
- Type "B" Bedding Unless Otherwise Noted (S&B)

B.M. No. Elev.

The Contractor is Responsible For Locating And Protecting All Existing Utilities Prior To And During Construction Location Of Existing Utilities Approximate Only To Be Verified In Field By Contractor.

Designed by: _____ Approved by: _____

NOTICE TO CONTRACTOR

48 HOURS PRIOR TO COMMENCING WORK NOTIFY THE FOLLOWING

THE REGIONAL MUNICIPALITY OF PEEL
CITY OF MISSISSAUGA WORKS DEPT.
CITY OF BRAMPTON WORKS DEPT.
TOWN OF CALEDON WORKS DEPT.
BELL TELEPHONE COMPANY
CONSUMERS GAS COMPANY
MINISTRY OF TRANSPORTATION
ONTARIO CLEAN WATER AGENCY
HYDRO ELECTRIC POWER COMM. OF ONTARIO
HYDRO ELECTRIC COMM. CITY OF MISSISSAUGA
HYDRO ELECTRIC COMM. CITY OF BRAMPTON
CABLE TELEVISION

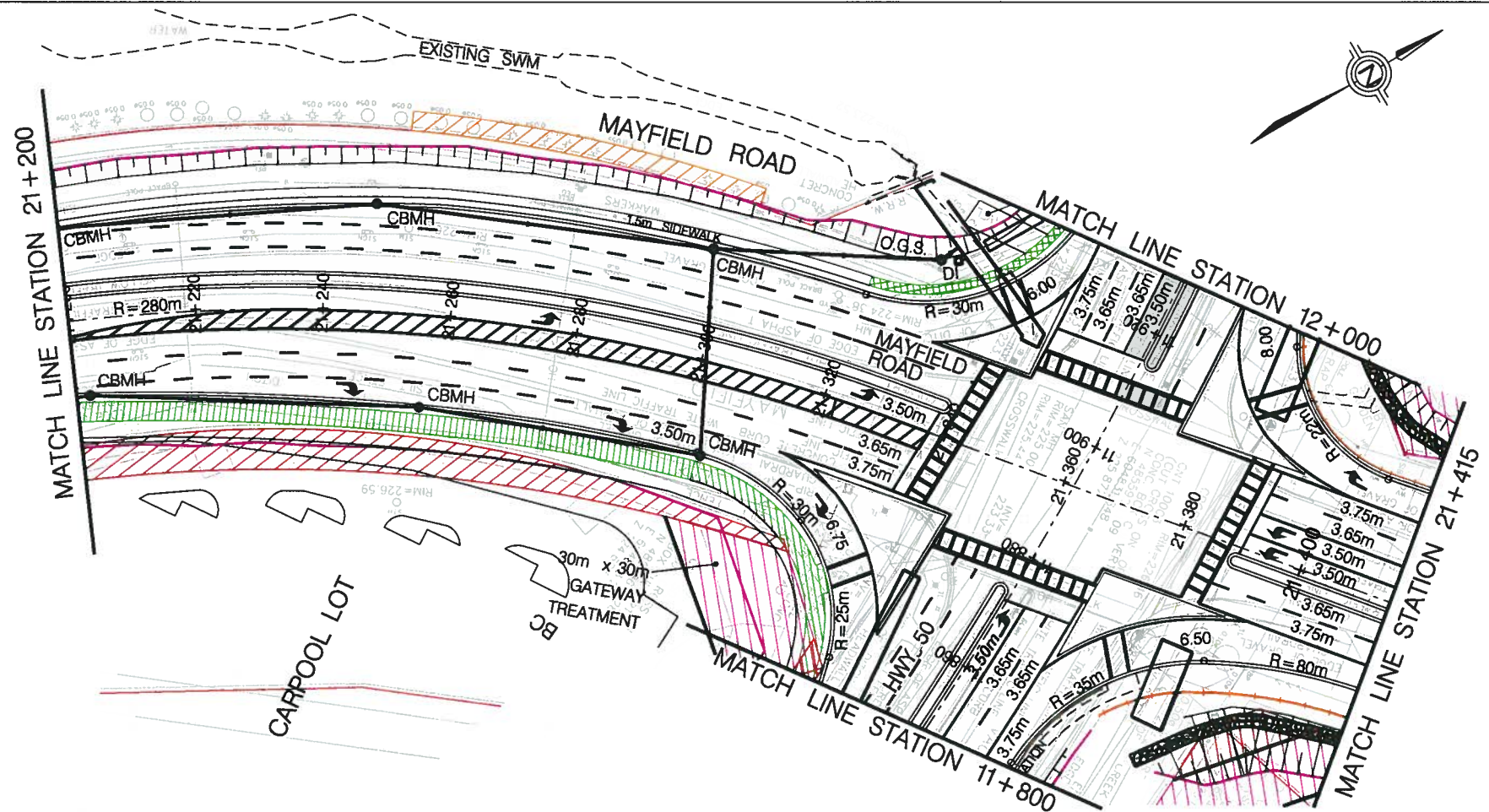
10m 0 10 20 30m HORIZONTAL SCALE
1m 0 1 2 3m VERTICAL SCALE

Region of Peel
Working for you

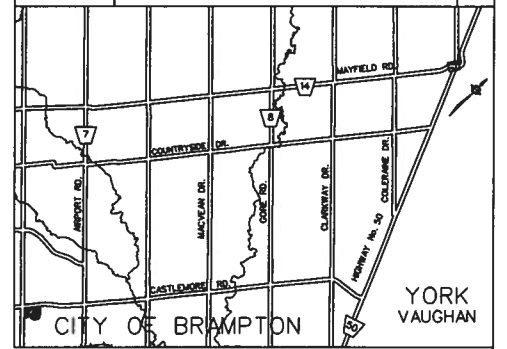
MAYFIELD ROAD

PROPOSED DESIGN

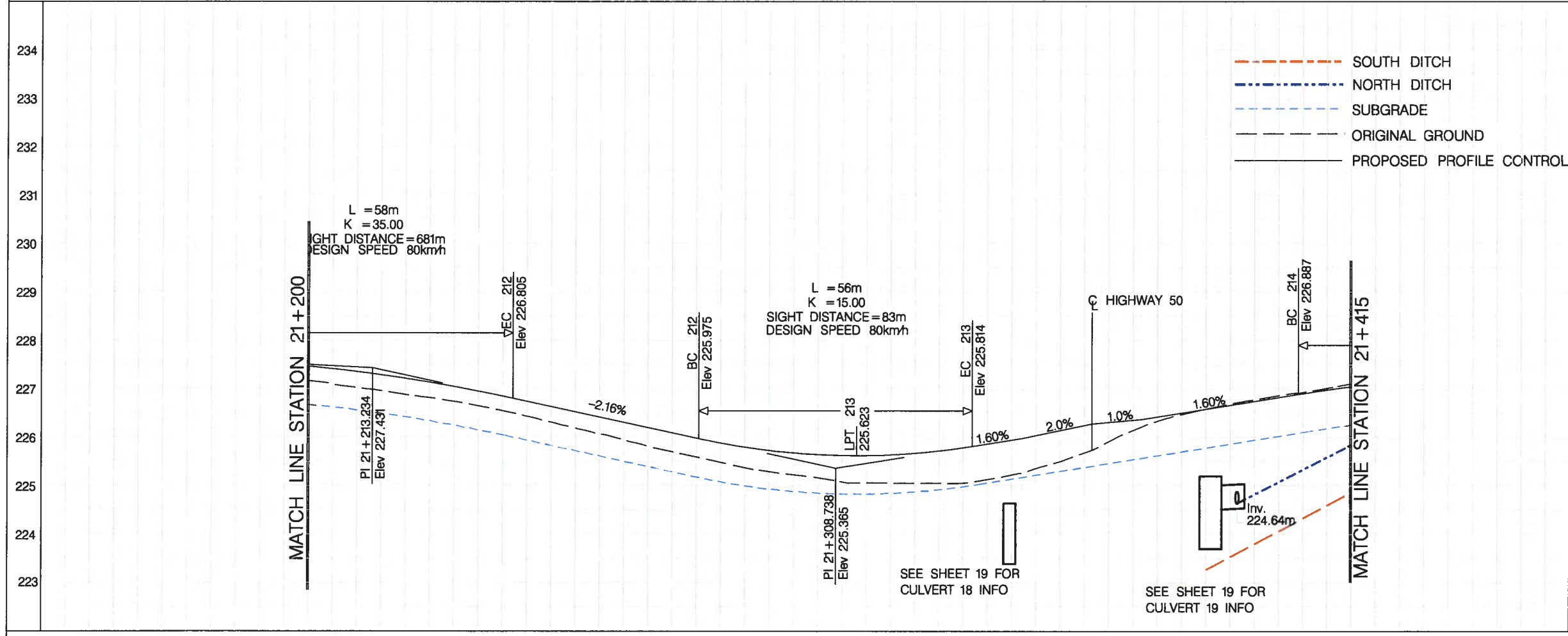
STA. 20+900 TO STA. 21+200



SERVICE DATA					
SERVICE	DATE	INT.	SERVICE	DATE	INT.
SAN SEWERS			GAS MAINS		
STORM SEWERS			BELL U/G CABLE		
WATERMANS			HYDRO U/G CABLE		
TRANSIT			HYDRO ONE		
PARKS & REC.			CITY		
ONT. CLEAN WATER			COMMUNIC. CABLES		



- KEY PLAN OUTLINE
- GRADING LIMITS
 - PROPOSED DITCH CENTRE LINE
 - EXISTING PROPERTY LINE
 - ▨ PROPERTY REQUIREMENT
 - ▨ DRAINAGE EASEMENT
 - ▨ TEMPORARY WORKING EASEMENT
 - ▨ 3.0m MULTI-USE PATHWAY
 - ▨ 1.5m SIDEWALK



General Notes

- - All Driveways ASPHALT Unless Otherwise Noted.
- - All Service Locations Are Approximate And Must Be Located Accurately In The Field
- Denotes Building - Not Located
- Denotes Building Located
- Type "B" Bedding Unless Otherwise Noted (SAND)

B.M. No. Elev.

The Contractor is Responsible For Locating And Protecting All Existing Utilities Prior To And During Construction Location of Existing Utilities Approximate Only To Be Verified In Field By Contractor.

Designed by: _____ Approved by: _____

NOTICE TO CONTRACTOR

48 HOURS PRIOR TO COMMENCING WORK NOTIFY THE FOLLOWING

THE REGIONAL MUNICIPALITY OF PEEL
 CITY OF MISSISSAUGA WORKS DEPT.
 CITY OF BRAMPTON WORKS DEPT.
 TOWN OF CALEDON WORKS DEPT.
 BELL TELEPHONE COMPANY
 CONSUMERS GAS COMPANY
 MINISTRY OF TRANSPORTATION
 ONTARIO CLEAN WATER AGENCY
 HYDRO ELECTRIC POWER COMM. OF ONTARIO
 HYDRO ELECTRIC COMM. CITY OF MISSISSAUGA
 HYDRO ELECTRIC COMM. CITY OF BRAMPTON
 CABLE TELEVISION

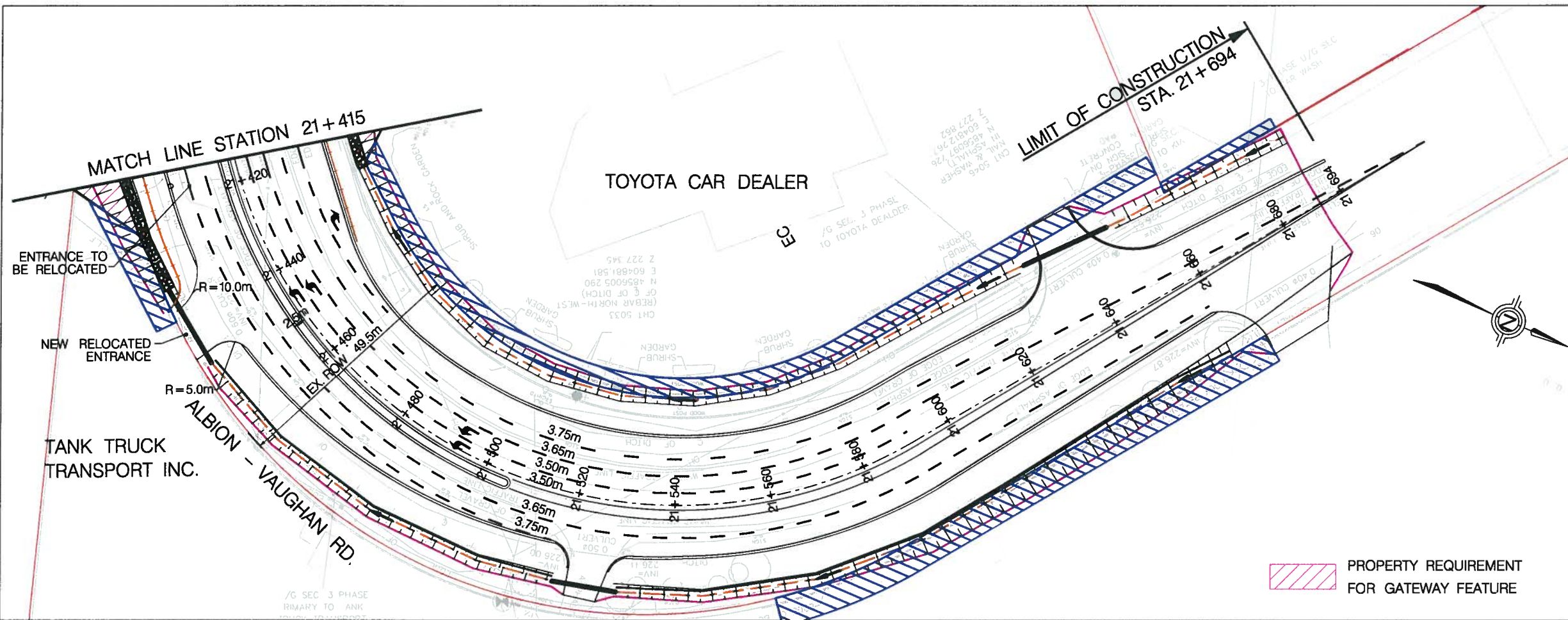
10m 0 10 20 30m HORIZONTAL SCALE
 1m 0 1 2 3m VERTICAL SCALE

Region of Peel
Working for you

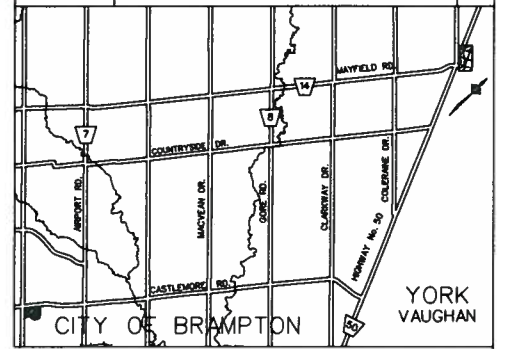
MAYFIELD ROAD

PROPOSED DESIGN

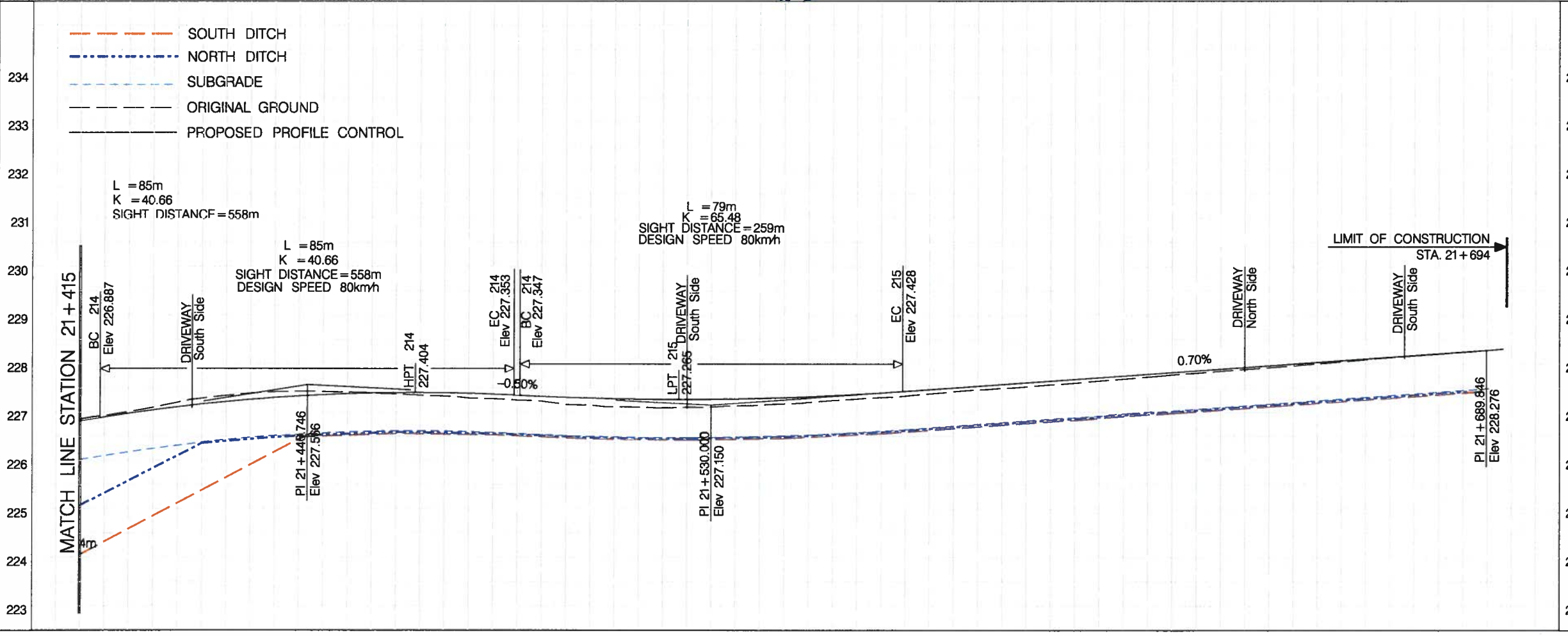
STA. 21+200 TO STA. 21+415



SERVICE DATA					
SERVICE	DATE	INIT.	SERVICE	DATE	INIT.
SAN SEWERS			GAS MAINS		
STORM SEWERS			BELL U/G CABLE		
WATERMANS			HYDRO U/G CABLE		
TRANSIT			HYDRO ONE		
PARKS & REC.			CTV		
ONT. CLEAN WATER			COMM. CABLES		



- GRADING LIMITS
- PROPOSED DITCH CENTRE LINE
- EXISTING PROPERTY LINE
- PROPERTY REQUIREMENT
- DRAINAGE EASEMENT
- TEMPORARY WORKING EASEMENT
- 3.0m MULTI-USE PATHWAY
- 1.5m SIDEWALK



General Notes

- - All Driveways ASPHALT Unless Otherwise Noted.
- - All Service Locations Are Approximate And Must Be Located Accurately In The Field
- Denotes Building - Not Located
- Denotes Building Located
- Type "B" Bedding Unless Otherwise Noted ISNO

B.M. No. Elev.

The Contractor Is Responsible For Locating And Protecting All Existing Utilities Prior To And During Construction Location Of Existing Utilities Approximate Only To Be Verified In Field By Contractor.

Designed by: Chkd. Approved by: _____

NOTICE TO CONTRACTOR

48 HOURS PRIOR TO COMMENCING WORK NOTIFY THE FOLLOWING

THE REGIONAL MUNICIPALITY OF PEEL
CITY OF MISSISSAUGA WORKS DEPT.
CITY OF BRAMPTON WORKS DEPT.
TOWN OF CALEDON WORKS DEPT.
BELL TELEPHONE COMPANY
CONSUMERS GAS COMPANY
MINISTRY OF TRANSPORTATION
ONTARIO CLEAN WATER AGENCY
HYDRO ELECTRIC POWER COMM. OF ONTARIO
HYDRO ELECTRIC COMM. CITY OF MISSISSAUGA
HYDRO ELECTRIC COMM. CITY OF BRAMPTON
CABLE TELEVISION

10m 0 10 20 30m HORIZONTAL SCALE
1m 0 1 2 3m VERTICAL SCALE

Region of Peel
Working for you

ALBION - VAUGHAN ROAD

PROPOSED DESIGN

STA. 21+415 TO STA. 21+694